

NOTICE!!

These documents have been scanned!

Do not place un-scanned documents beneath this notice!

Do not remove this notice from this file!

GPO Jacket No. 560-102
Print Order 61540
Rise Business Services, LLC
Job=AZ15 5/22/2019



Box Number= AZ15076



Claim Begin-End: AMC396166-AMC396166

1 Initial Receipt



AZ15076-6

AMC396025-AMC396393

United States Department of the Interior
Bureau of Land Management
 BUSINESS & SUPPORT SVCS DIV
 ONE N CENTRAL AVE SUITE 800
 PHOENIX, AZ 85004 -4427
 Phone: (602) 417-9200

Receipt

No:

1877564

Transaction #: 1938725		ENTERED INTO COMPUTER
Date of Transaction: 02/26/2009		
CUSTOMER:	LEMBCKE EXCAVATING INC PO BOX 293 EMIGRANT, MT 59027-0293 US	MAR 03 2009 <i>QB</i>

LINE #	QTY	DESCRIPTION	REMARKS	UNIT PRICE	TOTAL
1	1.00	LOCATABLE MINERALS / MINING CLAIMS- NEW, UNADJUD, ONE OR MORE AUTH NOS / NEW MINING CLAIM PROCESSING FEE \$15 CASES: AMC396166/\$15.00		- n/a -	15.00
2	1.00	LOCATABLE MINERALS / MINING CLAIMS- NEW, UNADJUD, ONE OR MORE AUTH NOS / NEW MINING CLAIM LOCATION FEE \$30 CASES: AMC396166/\$30.00		- n/a -	30.00
3	1.00	LOCATABLE MINERALS / MINING CLAIMS- NEW, UNADJUD, ONE OR MORE AUTH NOS / NEW MINING CLM MAINT FEE \$125 (1993 CASES: AMC396166/\$125.00		- n/a -	125.00
TOTAL:					\$170.00

PAYMENT INFORMATION			
1	AMOUNT:	170.00	POSTMARKED: 02/23/2009
	TYPE:	CHECK	RECEIVED: 02/25/2009
	CHECK NO:	3203	
	NAME:	LEMBECKE EXCAVATING, INC. PO BOX 293 EMIGRANT MT 59027-0293 US	

REMARKS

This receipt was generated by the automated BLM Collections and Billing System and is a paper representation of a portion of the official electronic record contained therein.

NOTICE!!

These documents have been scanned!

Do not place un-scanned documents beneath this notice!

Do not remove this notice from this file!

GPO Jacket No. 560-102
Print Order 61540
Rise Business Services, LLC
Job=AZ15 5/22/2019



Box Number= AZ15076



Claim Begin-End: AMC396166-AMC396166

2 Correspondence



AZ15076-6

AMC396025-AMC396393



United States Department of the Interior



BUREAU OF LAND MANAGEMENT

Arizona State Office

One North Central Avenue, Suite 800

Phoenix, Arizona 85004-4427

www.blm.gov/az/

NOV 04 2014

In Reply Refer To:

3800 (9310) PB

AMC396166, AMC405008

CERTIFIED MAIL – RETURN RECEIPT REQUESTED 7014 0150 0000 5453 3444

NOTICE

LEMBCKE EXCAVATING, INC

PO BOX 293

EMIGRANT, MT 59027-0293

DESERT ROSE, LOST HILL

AMC396166, AMC405008

AC 393 Entered

Maintenance Fee Waiver Held for Rejection

This office received the Maintenance Fee Waiver Certification (waiver) for the above listed mining claim(s). The waiver is not properly completed and does not meet the annual filing requirements.

In accordance with 43 Code of Federal Regulations (CFR) 3835.10, the name, address, and original signatures of all owners of the mining claim must be included on the waiver form. Please correct the discrepancy as noted below:

The person signing a waiver on behalf of a company should always include on the signature line, information noting in what capacity they are signing (i.e. President, Secretary, Agent, Personal Representative, etc.). Your 2015 waiver document is missing this vital information. If an agent has Power of Attorney to sign, they should identify themselves as signing on behalf of an owner or company and should always include a copy of the power of attorney document.

In order to correct the defect in the waiver, per 43 CFR 3835.93, you must provide this office with the requested information within 60 days of your receipt of this notice. If you are unable to provide this information, you have the option of paying the annual maintenance fee of \$155 per claim (\$155 per 20 acres for placer claims larger than 20 acres). If we do not receive the requested corrections within the 60 day time frame, the claim(s) will be declared forfeited and closed.

AC 217 - Removed
Corrected WVR
Rec'd 12/2/14
PB

Signed 11-12-14
DD 1-11-15

SENDER: COMPLETE THIS SECTION

- Complete items 1, 2, and 3. Also complete item 4 if Restricted Delivery is desired.
- Print your name and address on the reverse so that we can return the card to you.
- Attach this card to the back of the mailpiece, or on the front if space permits.

1. Article Addressed to:

LEMBCKE EXCAVATING, INC
 PO BOX 293
 EMIGRANT MT 59027-0293
 9310/PB/AMC396166, AMC405008

2. Article Number

(Transfer from service label)

7014 0150 0000 5453 3444

COMPLETE THIS SECTION ON DELIVERY

A. Signature

X Steve Frye

 Agent Addressee

B. Received by (Printed Name)

Steve Frye

C. Date of Delivery

11-12-14

D. Is delivery address different from item 1? YesIf YES, enter delivery address below: No

2014 NOV 17 P 3:17

PHOENIX, ARIZONA


3. Service Type

 Certified Mail® Priority Mail Express™ Registered Return Receipt for Merchandise Insured Mail Collect on Delivery

4. Restricted Delivery? (Extra Fee)

 Yes

UNITED STATES POSTAL SERVICE



First-Class Mail
Postage & Fees Paid
USPS
Permit No. G-10

- Sender: Please print your name, address, and ZIP+4® in this box•

U.S. DEPARTMENT OF THE INTERIOR
BUREAU OF LAND MANAGEMENT
ARIZONA STATE OFFICE
ONE NORTH CENTRAL AVENUE, SUITE 800
PHOENIX, AZ 85004-4427



Please include your AMC serial number on all correspondence. If additional information is required, please contact Pauline Brown, at 602-417-9360.

Sincerely,

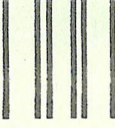
A handwritten signature in cursive script that reads "Rebecca Heick".

Rebecca Heick
Acting Deputy State Director
Lands and Minerals Division

Enclosure
Copy of waiver

SENDER: COMPLETE THIS SECTION	COMPLETE THIS SECTION ON DELIVERY
<ul style="list-style-type: none"> Complete items 1, 2, and 3. Also complete item 4 if Restricted Delivery is desired. Print your name and address on the reverse so that we can return the card to you. Attach this card to the back of the mailpiece, or on the front if space permits. 	<p>A. Signature <input checked="" type="checkbox"/> <i>Steve Frye</i> <input type="checkbox"/> Agent <input type="checkbox"/> Addressee</p>
<p>1. Article Addressed to:</p> <p>LEMBCKE EXCAVATING, INC PO BOX 293 EMIGRANT MT 59027-0293 9310/PB/AMC396166, AMC405008</p>	<p>B. Received by (Printed Name) <i>Steve Frye</i> RECEIVED C. Date of Delivery <i>11-12-14</i></p> <p>D. Is delivery address different from item 1? <input type="checkbox"/> Yes If YES, enter delivery address below: <input type="checkbox"/> No</p> <p>2014 NOV 17 P 3:17 PHOENIX, ARIZONA</p>
<p>2. Article Number 7014 0150 0000 5453 3444 (Transfer from service label)</p>	<p>3. Service Type <input checked="" type="checkbox"/> Certified Mail® <input type="checkbox"/> Priority Mail Express™ <input type="checkbox"/> Registered <input type="checkbox"/> Return Receipt for Merchandise <input type="checkbox"/> Insured Mail <input type="checkbox"/> Collect on Delivery</p> <p>4. Restricted Delivery? (Extra Fee) <input type="checkbox"/> Yes</p>
<p>PS Form 3811, July 2013 Domestic Return Receipt DD 1-11-15</p>	


UNITED STATES POSTAL SERVICE



First-Class Mail
 Postage & Fees Paid
 USPS
 Permit No. G-10

• Sender: Please print your name, address, and ZIP+4® in this box®

U.S. DEPARTMENT OF THE INTERIOR
 BUREAU OF LAND MANAGEMENT
 ARIZONA STATE OFFICE
 ONE NORTH CENTRAL AVENUE, SUITE 800
 PHOENIX, AZ 85004-4427



NOTICE!!

These documents have been scanned!

Do not place un-scanned documents beneath this notice!

Do not remove this notice from this file!

GPO Jacket No. 560-102
Print Order 61540
Rise Business Services, LLC
Job=AZ15 5/22/2019



Box Number= AZ15076



Claim Begin-End: AMC396166-AMC396166

3 Transfers



AZ15076-6

AMC396025-AMC396393

**NO
DOCUMENTS
FOUND**

NO DOCUMENTS FOUND
NO DOCUMENTS FOUND

NOTICE!!

These documents have been scanned!

Do not place un-scanned documents beneath this notice!

Do not remove this notice from this file!

GPO Jacket No. 560-102
Print Order 61540
Rise Business Services, LLC
Job=AZ15 5/22/2019




Box Number= AZ15076



Claim Begin-End: AMC396166-AMC396166

4 Annual Filings



AZ15076-6

AMC396025-AMC396393

UNITED STATES
DEPARTMENT OF THE INTERIOR
BUREAU OF LAND MANAGEMENT
MAINTENANCE FEE WAIVER CERTIFICATION

450
[Handwritten signature]

405008
396166

FORM APPROVED
OMB NO. 1004-0114
Expires: January 31, 2020

SEE INSTRUCTIONS ON PAGE 2

2020 455005

- This small miner waiver is filed for the assessment year beginning on September 1, ~~2018~~ and ending on September 1, ~~2019~~.
- The undersigned and all related parties owned ten or fewer mining claims, mill, or tunnel sites located and maintained on Federal lands in the United States of America on September 1, ~~2018~~.
- The undersigned have performed the assessment work required by law for each mining claim listed prior to filing this waiver and understand that by filing this form, the undersigned must file an affidavit of assessment work with the Bureau of Land Management (BLM) by the December 30th following the filing of this waiver.
- The undersigned understand that if the assessment work obligation has not yet come due under 30 U.S.C. 28 (for those claims in their first assessment year only), a notice of intent to hold reciting this condition must be recorded by the December 30th following the filing of this waiver.
- The undersigned understand that mill and tunnel sites may also be listed on this waiver and be waived from payment of the maintenance fee, and that a notice of intent to hold for these sites is required to be filed with the BLM by the December 30th following the filing of this waiver.
- The undersigned understand and acknowledge that pursuant to 43 U.S.C. 1212 and 18 U.S.C. 1001, the filing or recording of a false, fictitious, or fraudulent document with the BLM may result in a fine of up to \$250,000, a prison term not to exceed five years, or both.
- The mining claims, mill or tunnel sites for which this waiver from payment of the maintenance fees is requested are:

CLAIM OR SITE NAME	BLM RECORDATION SERIAL NUMBER
1. LOST HILL ✓	405008
2. DESERT ROSE	396166
3. IRON PIT	455005
4.	
5.	
6.	
7.	
8.	
9.	
10.	

RECEIVED
BLM AZ STATE OFFICE
2019 AUG 27 A 8:54
PHOENIX, ARIZONA

The owner(s) (claimants) of the above mining claims and sites are:

LEMBCKE EXCAVATING INC
(Owner's Name - Please Print)

[Handwritten Signature]
"PRES. DENT"
(Owner's Signature)

PO BOX 293
(Owner's Mailing Address)

EMERSON MT 59027
(City) (State) (Zip Code)

(Owner's Name - Please Print)

(Owner's Signature)

(Owner's Mailing Address)

(City)

(State)

(Zip Code)

(Owner's Name - Please Print)

(Owner's Signature)

(Owner's Mailing Address)

(City)

(State)

(Zip Code)

(Owner's Name - Please Print)

(Owner's Signature)

(Owner's Mailing Address)

(City)

(State)

(Zip Code)

(Continued on page 2)

ENTERED
SEP 17 2019
BY: *[Handwritten Signature]*

454479 *[Handwritten Signature]*

UNITED STATES
DEPARTMENT OF THE INTERIOR
BUREAU OF LAND MANAGEMENT
MAINTENANCE FEE WAIVER CERTIFICATION

531

396166

FORM APPROVED
OMB NO. 1004-0114
Expires: January 31, 2020

SEE INSTRUCTIONS ON PAGE 2

- This small miner waiver is filed for the assessment year beginning on September 1, 2018 and ending on September 1, 2019
- The undersigned and all related parties owned ten or fewer mining claims, mill, or tunnel sites located and maintained on Federal lands in the United States of America on September 1, 2018.
- The undersigned have performed the assessment work required by law for each mining claim listed prior to filing this waiver and understand that by filing this form, the undersigned must file an affidavit of assessment work with the Bureau of Land Management (BLM) by the December 30th following the filing of this waiver.
- The undersigned understand that if the assessment work obligation has not yet come due under 30 U.S.C. 28 (for those claims in their first assessment year only), a notice of intent to hold reciting this condition must be recorded by the December 30th following the filing of this waiver.
- The undersigned understand that mill and tunnel sites may also be listed on this waiver and be waived from payment of the maintenance fee, and that a notice of intent to hold for these sites is required to be filed with the BLM by the December 30th following the filing of this waiver.
- The undersigned understand and acknowledge that pursuant to 43 U.S.C. 1212 and 18 U.S.C. 1001, the filing or recording of a false, fictitious, or fraudulent document with the BLM may result in a fine of up to \$250,000, a prison term not to exceed five years, or both.
- The mining claims, mill or tunnel sites for which this waiver from payment of the maintenance fees is requested are:

CLAIM OR SITE NAME	BLM RECORDATION SERIAL NUMBER
1. <u>DESERT ROSE</u>	<u>396166 (913)</u>
2.	
3.	
4.	
5.	
6.	
7.	
8.	
9.	
10.	

RECEIVED
BLM AZ STATE OFFICE
2018 AUG 31 A 11: 29
PHOENIX, ARIZONA

The owner(s) (claimants) of the above mining claims and sites are:

LEMBCKE EXCAVATING INC
(Owner's Name - Please Print)
PO BOX 293
(Owner's Mailing Address)

Gene A Lembecke "PRESIDENT"
(Owner's Signature)
EMIGRANT MT 59027
(City) (State) (Zip Code)

(Owner's Name - Please Print)

(Owner's Signature)

(Owner's Mailing Address)

(City)

(State)

(Zip Code)

(Owner's Name - Please Print)

(Owner's Signature)

(Owner's Mailing Address)

(City)

(State)

(Zip Code)

(Owner's Name - Please Print)

(Owner's Signature)

(Owner's Mailing Address)

(City)

(State)

(Zip Code)

(Continued on page 2)

ENTERED
SEP 12 2018
BY: PDS

405008
396166

When Recorded Return Docur to:
LEMBCKE EXCAVATING INC
P.O. Box 293
EMIGRANT, MT 59027

Check here is this is a change of address.
Telephone: 406-223-0319
E-mail address: LEMBCKE EXCAVATING@GMAIL.COM

AFFIDAVIT OF PERFORMANCE OF ANNUAL WORK

1. State of Arizona, County of MARICOPA ss:
2. I (Name) LEMBCKE EXCAVATING INC
3. Reside at (Address) P.O. Box 293
City EMIGRANT County PARK

RECEIVED
BLM AT STATE OFFICE
2018 AUG 31 A 11:29
PHOENIX, ARIZONA
BLM
Date
Stamp

State MT Zip 59027 being duly sworn, depose and say that I am a citizen of the United States, more than eighteen years of age, and that all of the facts set forth in this affidavit, subject to the provisions and penalties of 18 U.S.C. 1001 pertaining to the filing of false, fictitious, or fraudulent statements with the United States, are true and correct according to the best of my knowledge, information and belief.

4. Owner's name and address (If not shown in Items 1-3 above), _____

5. That I am personally acquainted with the mining claim(s). The work and improvements were made by and at the expense of the owner(s) of said claim(s). Said contiguous group of claims, listed on this document, are situated in the _____ (optional) Mining District, _____ County, Arizona.

Line No.	AMC NUMBER	CLAIM/SITE NAME	COUNTY RECORDER DATA (If available)	TWP	RNG	SEC
1	405008	LOST HILL		6N	6W	12
2				6N	5W	7
3						
4						
5						
6						

Form: MCF108
Revised Jan. 2006

ENTERED
SEP 11 2018
BY: Kram

RECEIVED
 BLM AZ STATE OFFICE
 PHOENIX, ARIZONA
 2018 AUG 31 A 11:29
 BLM
 Date
 Stamp

7					
8					
9					
10					

6. That between the dates starting at 12 o'clock noon on September 1, 20 17 and ending at 12 o'clock noon on September 1, 20 18 at least \$ 200.00 dollars worth of work and improvements were done and performed upon said claim(s) or upon one or more of a contiguous group of claims for the benefit of all, wholly or partly outside of a contiguous group of claims for the benefit of all, not including the location work.

7. That the following persons were employed to perform the work and improvements described herein: LEMBCKE EXECUTIVE INC

8. That the work and improvements performed were: WORKED ON TUNNEL

9. Dated: 8-27-18 Signature: [Signature]

SUBSCRIBED AND SWORN TO before me, a Notary Public, this 27 day of August 2018

By: [Signature]
 Notary Public [Signature]
 My Commission Expires Nov 04 2019



KATELYN MARIE LOUNDER
 NOTARY PUBLIC for the
 State of Montana
 Residing at Livingston, Montana
 My Commission Expires
 November 04, 2019

No. of Claims: 1 x \$10 = 10.00
 Check No.: _____
 Receipt No.: 4256108
 For BLM Use Only

Bureau of Land Management
 Arizona State Office
www.az.blm.gov

When Recorded Return Document to:

LEMBCKE EXCAVATING INC
PO Box 293
EMIGRANT, MT 59027

Check here is this is a change of address.

Telephone: 406-223-0319

E-mail address: LEMBCKE EXCAVATING@gmail.com

AFFIDAVIT OF PERFORMANCE OF ANNUAL WORK

1. State of Arizona, County of LAPAZ ss:

2. I (Name) LEMBCKE EXCAVATING INC

3. Reside at (Address) P.O. Box 293

City EMIGRANT County PARK

State of MT Zip 59027 being duly sworn, depose and say that I am a citizen of the United States, more than eighteen years of age, and that all of the facts set forth in this affidavit, subject to the provisions and penalties of 18 U.S.C. 1001 pertaining to the filing of false, fictitious, or fraudulent statements with the United States, are true and correct according to the best of my knowledge, information and belief.

4. Owner's name and address (if not shown in Items 1-3 above).

5. That I am personally acquainted with the mining claim(s). The work and improvements were made by and at the expense of the owner(s) of said claim(s). Said contiguous group of claims, listed on this document, are situated in the

(optional) Mining District: LAPAZ County, Arizona.

Line No.	AMC NUMBER	CLAIM/SITE NAME	COUNTY RECORDER DATA (If available)	TWP	RNG	SEC
1	396166	DESERT ROSE		7N	17W	13
2						
3						
4						
5						
6						

BLM
Date
Stamp

RECEIVED
BLM AT STATE OFFICE
PHOENIX, ARIZONA
2018 AUG 31 A 11:29

RECEIVED
BLM AZ STATE OFFICE
2018 AUG 31 A 11:29
PHOENIX, ARIZONA
BLM
Date
Stamp

7					
8					
9					
10					

6. That between the dates starting at 12 o'clock noon on September 1, 20 18 at least \$ 500.00 dollars worth of work and improvements were done and performed upon said claim(s) or upon one or more of a contiguous group of claims for the benefit of all, wholly or partly outside of a contiguous group of claims for the benefit of all, not including the location work.


7. That the following persons were employed to perform the work and improvements described herein: LEMBCKE EXCAVATING INC.

8. That the work and improvements performed were: CORE DRILL HOLE RECLAIMED

9. Dated: 8-27-18 Signature: [Signature]

SUBSCRIBED AND SWORN TO before me, a Notary Public, this 27 day of August, 20 18

By: [Signature]
Notary Public [Signature]
My Commission Expires Nov 04 2019



KATELYN MARIE LOUNDER
NOTARY PUBLIC for the
State of Montana
Residing at Livingston, Montana
My Commission Expires
November 04, 2019

No. of Claims: 1 x \$10 = 10.00
Check No.: _____ Init. _____
Receipt No.: _____
For BLM Use Only

Bureau of Land Management
Arizona State Office
www.az.blm.gov

Lembcke Excavating Inc.
PO Box 293
Emigrant, Montana 59027

OF THE RETURN ADDRESS ONLY
CERTIFIED MAIL®



7016 0750 0000 6394 1256



1000



85004

U.S. POSTAGE PAID
FCM LETTER
EMIGRANT, MT
59027
AUG 27, 18
AMOUNT

\$6.91

R2304Y122292-09

RECEIVED
BLM AZ STATE OFFICE
2018 AUG 31 A 11:29
PHOENIX, ARIZONA
**RETURN RECEIPT
REQUESTED**

Bureau of Land Management
Arizona State Office
1 North Central Ave, Suite 800
Phoenix, Arizona 85004

**RETURN RECEIPT
REQUESTED**

6500404427 0041



United States Department of the Interior
Bureau of Land Management
 DIV OF LANDS, MINRLS & ENERGY
 ONE N CENTRAL AVE
 PHOENIX, AZ 85004 -4427
 Phone: 602-417-9200

Receipt

No: 4256108

Transaction #: 4371652	
Date of Transaction: 09/05/2018	
CUSTOMER:	
LEMBCKE EXCAVATING INC PO BOX 293 EMIGRANT, MT 59027-0293 US	

LINE #	QTY	DESCRIPTION	REMARKS	UNIT PRICE	TOTAL
1	1.00	LOCATABLE MINERALS / MINING CLAIMS- NOT NEW-UNADJUD, ONE AUTH NO. ONLY / MINING CLAIM MONEY RECEIVED CASES: AMC396166/\$20.00	POL 2018/2 WAV	- n/a -	20.00
TOTAL:					\$20.00

PAYMENT INFORMATION			
1	AMOUNT:	20.00	POSTMARKED: N/A
	TYPE:	CHECK	RECEIVED: 08/31/2018
	CHECK NO:	3888	
	NAME:	LEMBCKE EXCAVATING INC PO BOX 293 EMIGRANT MT 59027-0293 US	

REMARKS

This receipt was generated by the automated BLM Collections and Billing System and is a paper representation of a portion of the official electronic record contained therein.

UNITED STATES
DEPARTMENT OF THE INTERIOR
BUREAU OF LAND MANAGEMENT

AMC399213

CREDIT CARD PAYMENT
For Mining Claim Maintenance Fee

THIS IS A CHANGE OF ADDRESS

TELEPHONE SUBMISSION - ACCURACY OF THE BELOW INFORMATION IS THE RESPONSIBILITY OF THE CLAIMANT/OWNER

NAME LODEN WRIGHT
ADDRESS 440 N BETH DR
CITY SHOW LOW STATE AZ ZIP 85901
PHONE # 928 - 368 3281

SEND RECEIPT TO Above address
 Other (Include Name and Mailing Address):

AMC NUMBER
AMC 399217

CLAIM/SITE NAME
COYOTE WASH #2

AC782
ENTERED AUG 29 2018
18

1 40AC # of Claim/Site
x 155.00 Each
\$ 310 Total Charged PER (INITIALS)

RECEIPT # 4247548

DATE STAMP

RECEIVED
M AZ STATE OFFICE
2018 AUG 28 A 9:01
PHOENIX, ARIZONA

**** FOR OFFICIAL USE ONLY ****

DATE _____ INITIALS _____ VERIFIED _____

United States Department of the Interior
Bureau of Land Management
 DIV OF LANDS, MINRLS & ENERGY
 ONE N CENTRAL AVE
 PHOENIX, AZ 85004 -4427
 Phone: 602-417-9200

Receipt

No: 4247548

Transaction #: 4363022	
Date of Transaction: 08/28/2018	
CUSTOMER:	
LOREN WRIGHT 440 N 34TH DR SHOW LOW, AZ 85901-4440 US	

AC 782
 ENTERED AUG 29 2018
 PB

LINE #	QTY	DESCRIPTION	REMARKS	UNIT PRICE	TOTAL
1	1.00	LOCATABLE MINERALS / MINING CLAIMS-NOT NEW-UNADJUD, ONE AUTH NO. ONLY / MINING CLAIM MONEY RECEIVED CASES: AMC399217/\$310.00	2019 MAINT/1	- n/a -	310.00
TOTAL:					\$310.00

PAYMENT INFORMATION			
NOTE: Items will appear on credit card statement as "Bureau of Land Mgmt CO".			
1	AMOUNT:	310.00	POSTMARKED: N/A
	TYPE:	CREDIT CARD	RECEIVED: 08/28/2018
	NAME:	WRIGHT, LOREN 440 N 34TH DR SHOW LOW AZ 85901-4440 US	
	CARD NO:	XXXXXXXXXXXX6263	AUTH CODE: 07770C
	NAME ON CARD:	LOREN WRIGHT	
	SIGNATURE:		

REMARKS

This receipt was generated by the automated BLM Collections and Billing System and is a paper representation of a portion of the official electronic record contained therein.

UNITED STATES
DEPARTMENT OF THE INTERIOR
BUREAU OF LAND MANAGEMENT

MAINTENANCE FEE WAIVER CERTIFICATION

570

[Handwritten Signature]

Ame 405008

FORM APPROVED
OMB NO. 1004-0114
Expires: January 31, 2020

Ame 396166

SEE INSTRUCTIONS ON PAGE 2

- This small miner waiver is filed for the assessment year beginning on September 1, 2016 and ending on September 1, 2017.
- The undersigned and all related parties owned ten or fewer mining claims, mill, or tunnel sites located and maintained on Federal lands in the United States of America on September 1, 2017.
- The undersigned have performed the assessment work required by law for each mining claim listed prior to filing this waiver and understand that by filing this form, the undersigned must file an affidavit of assessment work with the Bureau of Land Management (BLM) by the December 30th following the filing of this waiver.
- The undersigned understand that if the assessment work obligation has not yet come due under 30 U.S.C. 28 (for those claims in their first assessment year only), a notice of intent to hold reciting this condition must be recorded by the December 30th following the filing of this waiver.
- The undersigned understand that mill and tunnel sites may also be listed on this waiver and be waived from payment of the maintenance fee, and that a notice of intent to hold for these sites is required to be filed with the BLM by the December 30th following the filing of this waiver.
- The undersigned understand and acknowledge that pursuant to 43 U.S.C. 1212 and 18 U.S.C. 1001, the filing or recording of a false, fictitious, or fraudulent document with the BLM may result in a fine of up to \$250,000, a prison term not to exceed five years, or both.
- The mining claims, mill or tunnel sites for which this waiver from payment of the maintenance fees is requested are:

CLAIM OR SITE NAME	BLM RECORDATION SERIAL NUMBER
1. LOST HILL ✓	405008
2. DESERT ROSE	396166
3.	
4.	
5.	
6.	
7.	
8.	
9.	
10.	

RECEIVED
BLM AZ STATE OFFICE
2017 AUG 31 P 3:19
PHOENIX, ARIZONA

The owner(s) (claimants) of the above mining claims and sites are:

Lembcke Excavating Inc ✓ *[Signature]* PRESIDENT
(Owner's Name - Please Print) (Owner's Signature)

Po Box 293 Emigrant MT 59027
(Owner's Mailing Address) (City) (State) (Zip Code)

(Owner's Name - Please Print) (Owner's Signature)

(Owner's Mailing Address) (City) (State) (Zip Code)

(Owner's Name - Please Print) (Owner's Signature)

(Owner's Mailing Address) (City) (State) (Zip Code)

(Owner's Name - Please Print) (Owner's Signature)

(Owner's Mailing Address) (City) (State) (Zip Code)

INTERESTED
AC483
SEP 20 2017

BY: *[Signature]*

NW=4 CT

UNITED STATES DEPARTMENT OF THE INTERIOR
BUREAU OF LAND MANAGEMENT

MC NATIONWIDE CLAIMANT LISTING
September 20, 2017

	AZ	MT	National
Cust	CLAIMANT	CLAIMANT	Total
LEMBCKE EXCAVATING INC PO BOX 293 EMIGRANT, MT 59027-0293	2	2	4

396166

405008

When Recorded Return Document to:

LEMBCKE EXCAVATING INC
PO BOX 293
EMIGRANT, MT 59027

Check here is this is a change of address.

Telephone: 406-223-0319

E-mail address: LEMBCKE EXCAVATING@G-MAIL.COM

AFFIDAVIT OF PERFORMANCE OF ANNUAL WORK

1. State of Arizona, County of LAPAZ ss:

2. I (Name) LEMBCKE EXCAVATING INC

3. Reside at (Address) PO BOX 293


City EMIGRANT County PARK

State MT Zip 59027 being duly sworn, depose and say that I am a citizen of the United States, more than eighteen years of age, and that all of the facts set forth in this affidavit, subject to the provisions and penalties of 18 U.S.C. 1001 pertaining to the filing of false, fictitious, or fraudulent statements with the United States, are true and correct according to the best of my knowledge, information and belief.

4. Owner's name and address (If not shown in Items 1-3 above), _____

5. That I am personally acquainted with the mining claim(s). The work and improvements were made by and at the expense of the owner(s) of said claim(s). Said contiguous group of claims, listed on this document, are situated in the


_____ (optional) Mining District; LAPAZ County, Arizona.



Line No.	AMC NUMBER	CLAIM/SITE NAME	COUNTY RECORDER DATA (If available)	TWP	RNG	SEC
1	396166	DESERT ROSE		7N	17W	13
2						
3						
4						
5						
6						

0909157

Form: MCF108
Revised July 2014
Page 1 of 2



RECEIVED
BLM AZ STATE OFFICE
2017 AUG 31 P 3:40
PHOENIX, ARIZONA

BLM
Date
Stamp

7					
8					
9					
10					

6. That between the dates starting at 12 o'clock noon on September 1, 20 16 and ending at 12 o'clock noon on September 1, 20 17 at least \$ 3000.00 dollars worth of work and improvements were done and performed upon said claim(s) or upon one or more of a contiguous group of claims for the benefit of all, wholly or partly outside of a contiguous group of claims for the benefit of all, not including the location work.

7. That the following persons were employed to perform the work and improvements described herein: LEMBCKE EXCAVATING INC

8. That the work and improvements performed were: CORE DRILLED

9. Dated: 8-25-17 Signature: Gene A Lembcke

SUBSCRIBED AND SWORN TO before me, a Notary Public, this 25th day of Aug. 20 17

By: Gene A Lembcke

Notary Public Jessica R Nyhart

My Commission Expires 10/12/20



JESSICA R NYHART
NOTARY PUBLIC for the
State of Montana
My Commission Expires
October 12, 2020

No. of Claims: 1 x \$10 = 10.00
 Check No.: 3461 Init. JML
 Receipt No.: 3969157
 For BLM Use Only

Bureau of Land Management
Arizona State Office
www.blm.gov/az

Form: MCF108
Revised July 2014
Page 2 of 2

When Recorded Return Document to:
LEMBCKE EXCAVATING INC
PO Box 293
EMIGRANT MT 59027

Check here if this is a change of address.

Telephone: 406-223-0319

E-mail address: _____
LEMBCKE EXCAVATING @ GMAIL.COM

AFFIDAVIT OF PERFORMANCE OF ANNUAL WORK

1. State of Arizona, County of MARICOPA ss:

2. I (Name) LEMBCKE EXCAVATING INC

3. Reside at (Address) PO BOX 293


City EMIGRANT County PARK

State MT Zip 59027 being duly sworn, depose and say that I am a citizen of the United States, more than eighteen years of age, and that all of the facts set forth in this affidavit, subject to the provisions and penalties of 18 U.S.C. 1001 pertaining to the filing of false, fictitious, or fraudulent statements with the United States, are true and correct according to the best of my knowledge, information and belief.

4. Owner's name and address (If not shown in Items 1-3 above). _____

5. That I am personally acquainted with the mining claim(s). The work and improvements were made by and at the expense of the owner(s) of said claim(s). Said contiguous group of claims, listed on this document, are situated in the

(optional) Mining District; MARICOPA County, Arizona.



Line No.	AMC NUMBER	CLAIM/SITE NAME	COUNTY RECORDER DATA (If available)	TWP	RNG	SEC
1	405008	LOST HILL		6N	6W	12
2				6N	5W	7
3						
4						
5						
6						

BLM Date Stamp	RECEIVED BLM AZ STATE OFFICE PHOENIX, ARIZONA 2017 AUG 31 P 3:40
----------------------	---

7					
8					
9					
10					

6. That between the dates starting at 12 o'clock noon on September 1, 20 16 and ending at 12 o'clock noon on September 1, 20 17 at least \$ 20000 dollars worth of work and improvements were done and performed upon said claim(s) or upon one or more of a contiguous group of claims for the benefit of all, wholly or partly outside of a contiguous group of claims for the benefit of all, not including the location work.

7. That the following persons were employed to perform the work and improvements described herein: LEMBCKE EXCAVATING INC

8. That the work and improvements performed were: WORKED ON TUNNEL


9. Dated: 8-25-17 Signature: Gene A Lembcke

SUBSCRIBED AND SWORN TO before me, a Notary Public, this 25th day of Aug 20 17

By: Gene A Lembcke

Notary Public Jessica R Nyhart

My Commission Expires 10/12/2020



Bureau of Land Management
Arizona State Office
www.blm.gov/az

No. of Claims: <u>1</u> x \$10 = <u>10.00</u>
Check No.: <u>3861</u> Init. _____
Receipt No.: _____
For BLM Use Only

PLACE STICKER AT TOP OF ENVELOPE TO THE RIGHT
OF THE RETURN ADDRESS, FOLD AT DOTTED LINE

CERTIFIED MAIL®

Lembcke Excavating Inc.
PO Box 293
Emigrant, Montana 59027



7016 0910 0001 8377 2693



1000



85004

U.S. POSTAGE
PAID
EMIGRANT, MT
59027
AUG 28, 17
AMOUNT

\$6.80

R2304Y122292-1

RECEIVED
BLM AZ STATE OFFICE

2017 AUG 31 P 3:19

PHOENIX, ARIZONA

Bureau of Land Management
Arizona State Office
1 North Central Ave, Suite 800
Phoenix, Az 85004


8500484427 C041



PLACE STICKER AT TOP OF ENVELOPE TO THE RIGHT
OF THE RETURN ADDRESS, FOLD AT DOTTED LINE

CERTIFIED MAIL®

Lembcke Excavating Inc.
PO Box 293
Emigrant, Montana 59027



7016 0910 0001 8377 2693



1000



85004

U.S. POSTAGE
PAID
EMIGRANT, MT
59027
AUG 28, 17
AMOUNT

\$6.80

R2304Y122292-1


RECEIVED
BLM AZ STATE OFFICE

2017 AUG 31 P 3:19

PHOENIX, ARIZONA

Bureau of Land Management
Arizona State Office
1 North Central Ave, Suite 800
Phoenix, Az 85004

850044427 0041



United States Department of the Interior
Bureau of Land Management
 DIV OF LANDS, MINRLS & ENERGY
 ONE N CENTRAL AVE
 PHOENIX, AZ 85004 -4427
 Phone: 602-417-9200

Receipt

No: 3969157

Transaction #: 4079065	
Date of Transaction: 09/01/2017	
CUSTOMER:	
LEMBCKE EXCAVATING INC PO BOX 293 EMIGRANT,MT 59027-0293 US	

LINE #	QTY	DESCRIPTION	REMARKS	UNIT PRICE	TOTAL
1	1.00	LOCATABLE MINERALS / MINING CLAIMS- NOT NEW-UNADJUD,ONE AUTH NO. ONLY / MINING CLAIM MONEY RECEIVED CASES: AMC405008/\$20.00	POL 2017/2 WAV	- n/a -	20.00
TOTAL:					\$20.00

PAYMENT INFORMATION					
1	AMOUNT:	20.00	POSTMARKED:	08/28/2017	
	TYPE:	CHECK	RECEIVED:	08/31/2017	
	CHECK NO:	3861			
	NAME:	LEMBCKE EXCAVATING INC PO BOX 293 EMIGRANT MT 59027-0293 US			

REMARKS

This receipt was generated by the automated BLM Collections and Billing System and is a paper representation of a portion of the official electronic record contained therein.

UNITED STATES
DEPARTMENT OF THE INTERIOR
BUREAU OF LAND MANAGEMENT 493
MAINTENANCE FEE WAIVER CERTIFICATION

FORM APPROVED
OMB NO. 1004-0114
Expires: October 31, 2016

SEE INSTRUCTIONS ON PAGE 2

396166 405008

1. This small miner waiver is filed for the assessment year beginning on September 1, 2016 and ending on September 1, 2017
2. The undersigned and all related parties owned ten or fewer mining claims, mill, or tunnel sites located and maintained on Federal lands in the United States of America on September 1, 2016.
3. The undersigned have performed the assessment work required by law for each mining claim listed prior to filing this waiver and understand that by filing this form, the undersigned must file an affidavit of assessment work with the Bureau of Land Management (BLM) by the December 30th following the filing of this waiver.
4. The undersigned understand that if the assessment work obligation has not yet come due under 30 U.S.C. 28 (for those claims in their first assessment year only), a notice of intent to hold reciting this condition must be recorded by the December 30th following the filing of this waiver.
5. The undersigned understand that mill and tunnel sites may also be listed on this waiver and be waived from payment of the maintenance fee, and that a notice of intent to hold for these sites is required to be filed with the BLM by the December 30th following the filing of this waiver.
6. The undersigned understand and acknowledge that pursuant to 43 U.S.C. 1212 and 18 U.S.C. 1001, the filing or recording of a false, fictitious, or fraudulent document with the BLM may result in a fine of up to \$250,000, a prison term not to exceed five years, or both.
7. The mining claims, mill or tunnel sites for which this waiver from payment of the maintenance fees is requested are:

CLAIM OR SITE NAME	BLM RECORDATION SERIAL NUMBER
1. <u>LOST HILL</u>	<u>AMC 405008</u> ✓
2. <u>DESERT ROSE</u>	<u>AMC 396166</u>
3.	
4.	
5.	
6.	
7.	
8.	
9.	
10.	

The owner(s) (claimants) of the above mining claims and sites are:

<u>LEMBCKE EXCAVATING INC</u>	<u>Anna Lembcke</u>	<u>PRESIDENT</u>	
(Owner's Name - Please Print)	(Owner's Signature)		
<u>P O Box 293</u>	<u>EMIGRANT</u>	<u>MT</u>	<u>59027</u>
(Owner's Mailing Address)	(City)	(State)	(Zip Code)
(Owner's Name - Please Print)	(Owner's Signature)		
(Owner's Mailing Address)	(City)	(State)	(Zip Code)
(Owner's Name - Please Print)	(Owner's Signature)		
(Owner's Mailing Address)	(City)	(State)	(Zip Code)
(Owner's Name - Please Print)	(Owner's Signature)		
(Owner's Mailing Address)	(City)	(State)	(Zip Code)

RECEIVED
 BLM
 AZ STATE OFFICE
 2016 AUG 26 P 2:41
 PHOENIX, ARIZONA

ENTERED
 493
 SEP 08 2016

BY: [Signature]

NWW

RECEIVED
BLM AZ STATE OFFICE

(Owner's Name - Please Print)

(Owner's Signature)

(Owner's Mailing Address)

2015 AUG 26 P 2:41

(City)

(State)

(Zip Code)

PHOENIX, ARIZONA

(Owner's Name - Please Print)

(Owner's Signature)

(Owner's Mailing Address)

(City)

(State)

(Zip Code)

(Owner's Name - Please Print)

(Owner's Signature)

(Owner's Mailing Address)

(City)

(State)

(Zip Code)

(Owner's Name - Please Print)

(Owner's Signature)

(Owner's Mailing Address)

(City)

(State)

(Zip Code)

18 U.S.C. 1001 and 43 U.S.C. 1212 make it a crime for any person knowingly and willfully to make to any department or agency of the United States any false, fictitious or fraudulent statements or representations as to any matter within its jurisdiction.

INSTRUCTIONS

1. This certification is made under the provisions of 43 U.S.C. § 1744 and 30 U.S.C. §28-28k and the regulations thereunder (43 CFR Part 3830).
2. The claimant(s) must fill in the dates in paragraph 1 for the beginning and ending of the assessment year for which this waiver is sought.
3. The claimant(s) must fill in the date in paragraph 2 for the beginning of the assessment year for which this waiver is sought.
4. All claim and site names and BLM serial numbers must be listed for the mining claims, mill sites, and tunnel sites for which the waiver is sought.
5. All owners of the mining claims, mill sites, and tunnel sites and their addresses must be given.
6. This waiver form must be signed by all the claimants or their designated agent, in original form. If an agent is designated, a notarized designation of agent, signed by all of the claimants with proper address given, must be submitted with this waiver.
7. This form must be filed no later than September 1st for the upcoming assessment year in the BLM State Office where the mining claims or sites are recorded, or the waiver cannot be granted by the BLM. (Example: To obtain a waiver for the assessment year 2012, which begins on September 1, 2011, you must qualify for and file for a waiver no later than September 1, 2011, in the proper BLM State Office.)
8. For all mining claims which require assessment work, you must record an affidavit of labor on or before the December 30th immediately following the filing of this waiver. For all other mining claims or sites waived, you must record a notice of intent to hold on or before the December 30th immediately following the filing of this waiver.
9. Mill and tunnel sites may also be listed on this waiver and be waived from payment of the maintenance fee. A notice of intent to hold for these sites is required to be filed by the December 30th following the filing of this waiver.

FOR OFFICIAL USE ONLY

When Recorded Return Document to:

LEMBCKE EXCAVATING INC
PO Box 293
EMIGRANT, MT 59027

396166
405008

Check here if this is a change of address.

Telephone: _____

E-mail address: _____

AFFIDAVIT OF PERFORMANCE OF ANNUAL WORK

1. State of Arizona, County of LAPAZ ss:

2. I (Name) LEMBCKE EXCAVATING INC


3. Reside at (Address) PO Box 293

#2 EMIGRANT MEADOWS RD

City EMIGRANT County PARK

State MT Zip 59027 being duly sworn, depose and say that I am a citizen of the United States, more than eighteen years of age, and that all of the facts set forth in this affidavit, subject to the provisions and penalties of 18 U.S.C. 1001 pertaining to the filing of false, fictitious, or fraudulent statements with the United States, are true and correct according to the best of my knowledge, information and belief.

4. Owner's name and address (If not shown in Items 1-3 above), _____



5. That I am personally acquainted with the mining claim(s). The work and improvements were made by and at the expense of the owner(s) of said claim(s). Said contiguous group of claims, listed on this document, are situated in the

_____ (optional) Mining District; _____ County, Arizona.

Line No.	AMC NUMBER	CLAIM/SITE NAME	COUNTY RECORDER DATA (If available)	TWP	RNG	SEC
1	396166	DESERT ROSE		7N	17W	13
2						
3						
4						
5						
6						

RECEIVED
 BLM AZ STATE OFFICE
 PHOENIX, ARIZONA
 2016 AUG 26 P 2:41
 BLM
 Date
 Stamp

7					
8					
9					
10					

6. That between the dates starting at 12 o'clock noon on September 1, 2015 and ending at 12 o'clock noon on September 1, 2016 at least \$ 100.00 dollars worth of work and improvements were done and performed upon said claim(s) or upon one or more of a contiguous group of claims for the benefit of all, wholly or partly outside of a contiguous group of claims for the benefit of all, not including the location work.

7. That the following persons were employed to perform the work and improvements described herein: LEMBCKE EXCAVATING INC

8. That the work and improvements performed were: WORKED ON TUNNEL


9. Dated: 8-22-16 Signature: Gene Lembcke PRESIDENT

SUBSCRIBED AND SWORN TO before me, a Notary Public, this 22 day of August 2016

By: Katelyn Young of Gene Arthur Lembcke

Notary Public Katelyn Young

My Commission Expires Oct 21, 2019



Bureau of Land Management
 Arizona State Office
www.blm.gov/az

No. of Claims: 1 x \$10 = \$10.00
 Check No.: 3817 Init. GA
 Receipt No.: 3644300
 For BLM Use Only

When Recorded Return Document to:

LEMBCKE EXCAVATING INC
PO Box 293
EMIGRANT, MONTANA
59027

Check here is this is a change of address.

Telephone: _____

E-mail address: _____

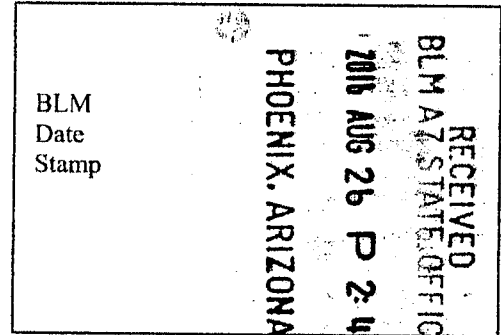
AFFIDAVIT OF PERFORMANCE OF ANNUAL WORK

1. State of Arizona, County of MARICOPA ss:

2. I (Name) LEMBCKE EXCAVATING INC

3. Reside at (Address) PO Box 293

2 EMIGRANT MEADOWS RD
City EMIGRANT County PARK



State MT Zip 59027 being duly sworn, depose and say that I am a citizen of the United States, more than eighteen years of age, and that all of the facts set forth in this affidavit, subject to the provisions and penalties of 18 U.S.C. 1001 pertaining to the filing of false, fictitious, or fraudulent statements with the United States, are true and correct according to the best of my knowledge, information and belief.

4. Owner's name and address (If not shown in Items 1-3 above). _____

5. That I am personally acquainted with the mining claim(s). The work and improvements were made by and at the expense of the owner(s) of said claim(s). Said contiguous group of claims, listed on this document, are situated in the

_____ (optional) Mining District; MARICOPA County, Arizona.

Line No.	AMC NUMBER	CLAIM/SITE NAME	COUNTY RECORDER DATA (If available)	TWP	RNG	SEC
1	405008	LOST HILL		6N	6W 5W	12 7
2						
3						
4						
5						
6						

RECEIVED
BLM AZ STATE OFFICE
2016 AUG 26 P 2:41
PHOENIX, ARIZONA
BLM
Date
Stamp

7					
8					
9					
10					

6. That between the dates starting at 12 o'clock noon on September 1, 20 15 and ending at 12 o'clock noon on September 1, 20 16 at least \$ 100.00 dollars worth of work and improvements were done and performed upon said claim(s) or upon one or more of a contiguous group of claims for the benefit of all, wholly or partly outside of a contiguous group of claims for the benefit of all, not including the location work.

7. That the following persons were employed to perform the work and improvements described herein: LEMBCKE EXCAVATING INC

8. That the work and improvements performed were: DUG ON TUNNEL


9. Dated: 8-22-16 Signature: Gene A Lembcke PRESIDENT

SUBSCRIBED AND SWORN TO before me, a Notary Public, this 22 day of August 20 16

By: Gene Arthur Lembcke

Notary Public Katelyn Young

My Commission Expires Oct 21, 2019




Bureau of Land Management
Arizona State Office
www.blm.gov/az

No. of Claims: 1 x \$10 = \$10.00
Check No.: 3817 Init. AAL
Receipt No.: 3644360
For BLM Use Only

OF THE RETURN ADDRESS. FOLD AT DOTTED LINE

CERTIFIED MAIL

Lembcke Excavating Inc.
PO Box 293
Emigrant, Montana 59027



7015 0640 0007 8826 8169



1000



85004

U.S. POSTAGE
PAID
EMIGRANT, MT
59027
AUG 23, 16
AMOUNT

\$6.68

R2304Y12292-08

PHOENIX, ARIZONA

2016 AUG 26 P 2:40

RECEIVED
BLM AZ STATE OFFICE

Department of the Interior
Bureau of Land Management
Arizona State Office
1 North Central Ave, Suite 800
Phoenix, AZ 85004



7015 0640 0007 8826 8169

PLACE STICKER AT TOP OF ENVELOPE TO THE RIGHT

4694513

United States Department of the Interior
Bureau of Land Management
 DIV OF LANDS, MINRLS & ENERGY
 ONE N CENTRAL AVE
 PHOENIX, AZ 85004 -4427
 Phone: 602-417-9200

Receipt

No: 3644360

Transaction #: 3748337	
Date of Transaction: 08/29/2016	
CUSTOMER:	
LEMBCKE EXCAVATING INC PO BOX 293 EMIGRANT,MT 59027-0293 US	

LINE #	QTY	DESCRIPTION	REMARKS	UNIT PRICE	TOTAL
1	1.00	LOCATABLE MINERALS / MINING CLAIMS-NOT NEW-UNADJUD,ONE AUTH NO. ONLY / MINING CLAIM MONEY RECEIVED CASES: AMC396166/\$20.00	WAIVER 2017 - 2 / POL 2016 - 2	- n/a -	20.00
TOTAL:					\$20.00

PAYMENT INFORMATION			
1	AMOUNT:	20.00	POSTMARKED: 08/23/2016
	TYPE:	CHECK	RECEIVED: 08/26/2016
	CHECK NO:	3817	
	NAME:	LEMBCKE EXCAVATING INC PO BOX 293 EMIGRANT MT 59027-0293 US	

REMARKS

This receipt was generated by the automated BLM Collections and Billing System and is a paper representation of a portion of the official electronic record contained therein.

ENTERED
 AUG 30 2016
 BY: *[Signature]*

UNITED STATES
DEPARTMENT OF THE INTERIOR
BUREAU OF LAND MANAGEMENT **617**
MAINTENANCE FEE WAIVER CERTIFICATION

396166
405008
FORM APPROVED
OMB NO. 1004-0114
Expires: October 31, 2016

SEE INSTRUCTIONS ON PAGE 2

- This small miner waiver is filed for the assessment year beginning on September 1, 2014 and ending on September 1, 2015.
- The undersigned and all related parties owned ten or fewer mining claims, mill, or tunnel sites located and maintained on Federal lands in the United States of America on September 1, 2015.
- The undersigned have performed the assessment work required by law for each mining claim listed prior to filing this waiver and understand that by filing this form, the undersigned must file an affidavit of assessment work with the Bureau of Land Management (BLM) by the December 30th following the filing of this waiver.
- The undersigned understand that if the assessment work obligation has not yet come due under 30 U.S.C. 28 (for those claims in their first assessment year only), a notice of intent to hold reciting this condition must be recorded by the December 30th following the filing of this waiver.
- The undersigned understand that mill and tunnel sites may also be listed on this waiver and be waived from payment of the maintenance fee, and that a notice of intent to hold for these sites is required to be filed with the BLM by the December 30th following the filing of this waiver.
- The undersigned understand and acknowledge that pursuant to 43 U.S.C. 1212 and 18 U.S.C. 1001, the filing or recording of a false, fictitious, or fraudulent document with the BLM may result in a fine of up to \$250,000, a prison term not to exceed five years, or both.
- The mining claims, mill or tunnel sites for which this waiver from payment of the maintenance fees is requested are:

CLAIM OR SITE NAME	BLM RECORDATION SERIAL NUMBER
1. <u>LOST HILL</u>	<u>405008</u> ✓
2. <u>DESERT ROSE</u>	<u>396166</u>
3.	
4.	
5.	
6.	
7.	
8.	
9.	
10.	

The owner(s) (claimants) of the above mining claims and sites are:

LEMBKE EXCAVATING INC.
(Owner's Name - Please Print)
Po Box 293
(Owner's Mailing Address)

[Signature]
(Owner's Signature)
EMIGRANT
(City)
MT
(State)
59227
(Zip Code)
PRESIDENT

RECEIVED
BLM AZ STATE OFFICE
2015 NOV - 6 P 2: 06
PHOENIX, ARIZONA

- AC 247 Removed -
(Owner's Name - Please Print)
ENTERED NOV 09 2015
(Owner's Mailing Address)
2016 NVR - CURED PB

[Signature]
(Owner's Signature)
MT
(State)
59227
(Zip Code)
PRESIDENT

RECEIVED
BLM AZ STATE OFFICE
2015 SEP - 1 P 2: 34
PHOENIX, ARIZONA

(Owner's Name - Please Print)
(Owner's Mailing Address)

(Owner's Signature)
(City) (State) (Zip Code)

(Owner's Name - Please Print)
(Owner's Mailing Address)

(Owner's Signature)
(City) (State) (Zip Code)

ENTERED
SEP 11 2015
BY: AK

NW
115021
212

(Owner's Name - Please Print)	(Owner's Signature)		
(Owner's Mailing Address)	(City)	(State)	(Zip Code)
(Owner's Name - Please Print)	(Owner's Signature)		
(Owner's Mailing Address)	(City)	(State)	(Zip Code)
(Owner's Name - Please Print)	(Owner's Signature)		
(Owner's Mailing Address)	(City)	(State)	(Zip Code)
(Owner's Name - Please Print)	(Owner's Signature)		
(Owner's Mailing Address)	(City)	(State)	(Zip Code)

RECEIVED
 BLM AZ STATE OFFICE
 2015 NOV - 6 P 10:06
 PHOENIX, ARIZONA

18 U.S.C. 1001 and 43 U.S.C. 1212 make it a crime for any person knowingly and willfully to make to any department or agency of the United States any false, fictitious or fraudulent statements or representations as to any matter within its jurisdiction.

INSTRUCTIONS

1. This certification is made under the provisions of 43 U.S.C. § 1744 and 30 U.S.C. §28-28k and the regulations thereunder (43 CFR Part 3830).
2. The claimant(s) must fill in the dates in paragraph 1 for the beginning and ending of the assessment year for which this waiver is sought.
3. The claimant(s) must fill in the date in paragraph 2 for the beginning of the assessment year for which this waiver is sought.
4. All claim and site names and BLM serial numbers must be listed for the mining claims, mill sites, and tunnel sites for which the waiver is sought.
5. All owners of the mining claims, mill sites, and tunnel sites and their addresses must be given.
6. This waiver form must be signed by all the claimants or their designated agent, in original form. If an agent is designated, a notarized designation of agent, signed by all of the claimants with proper address given, must be submitted with this waiver.
7. This form must be filed no later than September 1st for the upcoming assessment year in the BLM State Office where the mining claims or sites are recorded, or the waiver cannot be granted by the BLM. (Example: To obtain a waiver for the assessment year 2012, which begins on September 1, 2011, you must qualify for and file for a waiver no later than September 1, 2011, in the proper BLM State Office.)
8. For all mining claims which require assessment work, you must record an affidavit of labor on or before the December 30th immediately following the filing of this waiver. For all other mining claims or sites waived, you must record a notice of intent to hold on or before the December 30th immediately following the filing of this waiver.
9. Mill and tunnel sites may also be listed on this waiver and be waived from payment of the maintenance fee. A notice of intent to hold for these sites is required to be filed by the December 30th following the filing of this waiver.

FOR OFFICIAL USE ONLY

LEMBKE EXECUTIVE
PO BOX 293

EMIGRANT

RECEIVED
BLM AZ STATE OFFICE

2015 NOV -6 P 5:27

PHOENIX, ARIZONA

PHOENIX AZ 85

04 NOV 2015 PM 11 L



BUREAU OF LAND MANAGEMENT
ARIZONA STATE OFFICE
1 NORTH CENTRAL AVE SUITE 800
PHOENIX, AZ 85004

8500484427 0041

LEMBKE EXECUTIVE
PO BOX 293

EMIGRANT

RECEIVED
BLM AZ STATE OFFICE
MT

2015 NOV -6 P 5:05 27

PHOENIX, ARIZONA

PHOENIX AZ 857

04 NOV 2015 PM 11 L



BUREAU OF LAND MANAGEMENT
ARIZONA STATE OFFICE
1 MONTA CENTRAL AVE SUITE 800
PHOENIX AZ 85004

8500484427 0041

UNITED STATES
DEPARTMENT OF THE INTERIOR
BUREAU OF LAND MANAGEMENT **617**
MAINTENANCE FEE WAIVER CERTIFICATION

AVA

396166
405008
FORM APPROVED
OMB NO. 1004-0114
Expires: October 31, 2016

SEE INSTRUCTIONS ON PAGE 2

1. This small miner waiver is filed for the assessment year beginning on September 1, 2014 and ending on September 1, 2015.
2. The undersigned and all related parties owned ten or fewer mining claims, mill, or tunnel sites located and maintained on Federal lands in the United States of America on September 1, 2015.
3. The undersigned have performed the assessment work required by law for each mining claim listed prior to filing this waiver and understand that by filing this form, the undersigned must file an affidavit of assessment work with the Bureau of Land Management (BLM) by the December 30th following the filing of this waiver.
4. The undersigned understand that if the assessment work obligation has not yet come due under 30 U.S.C. 28 (for those claims in their first assessment year only), a notice of intent to hold reciting this condition must be recorded by the December 30th following the filing of this waiver.
5. The undersigned understand that mill and tunnel sites may also be listed on this waiver and be waived from payment of the maintenance fee, and that a notice of intent to hold for these sites is required to be filed with the BLM by the December 30th following the filing of this waiver.
6. The undersigned understand and acknowledge that pursuant to 43 U.S.C. 1212 and 18 U.S.C. 1001, the filing or recording of a false, fictitious, or fraudulent document with the BLM may result in a fine of up to \$250,000, a prison term not to exceed five years, or both.
7. The mining claims, mill or tunnel sites for which this waiver from payment of the maintenance fees is requested are:

CLAIM OR SITE NAME	BLM RECORDATION SERIAL NUMBER
1. <u>LOST HILL</u>	<u>405008</u> ✓
2. <u>DESERT ROSE</u>	<u>396166</u>
3.	
4.	
5.	
6.	
7.	
8.	
9.	
10.	

The owner(s) (claimants) of the above mining claims and sites are:

LEMBKE EXCAVATING INC.
(Owner's Name - Please Print)
PO Box 293
(Owner's Mailing Address)

Gene & Lenka
(Owner's Signature)
EMIGRANT
(City) MT 59027
(State) (Zip Code)

RECEIVED
 BLM AZ STATE OFFICE
 PHOENIX ARIZONA
 2015 SEP - 1 PM 2:34

(Owner's Name - Please Print)

(Owner's Signature)

(Owner's Mailing Address)

(City)

(State)

(Zip Code)

(Owner's Name - Please Print)

(Owner's Signature)

(Owner's Mailing Address)

(City)

(State)

(Zip Code)

(Owner's Name - Please Print)

(Owner's Signature)

(Owner's Mailing Address)

(City)

(State)

(Zip Code)

(Continued on page 2)

ENTERED
SEP 11 2015
 BY: *dl*

NW
11/5/15
SL

(Owner's Name - Please Print)	(Owner's Signature)		
(Owner's Mailing Address)	(City)	(State)	(Zip Code)
(Owner's Name - Please Print)	(Owner's Signature)		
(Owner's Mailing Address)	(City)	(State)	(Zip Code)
(Owner's Name - Please Print)	(Owner's Signature)		
(Owner's Mailing Address)	(City)	(State)	(Zip Code)
(Owner's Name - Please Print)	(Owner's Signature)		
(Owner's Mailing Address)	(City)	(State)	(Zip Code)

18 U.S.C. 1001 and 43 U.S.C. 1212 make it a crime for any person knowingly and willfully to make to any department or agency of the United States any false, fictitious or fraudulent statements or representations as to any matter within its jurisdiction.

INSTRUCTIONS

1. This certification is made under the provisions of 43 U.S.C. § 1744 and 30 U.S.C. §28-28k and the regulations thereunder (43 CFR Part 3830).
2. The claimant(s) must fill in the dates in paragraph 1 for the beginning and ending of the assessment year for which this waiver is sought.
3. The claimant(s) must fill in the date in paragraph 2 for the beginning of the assessment year for which this waiver is sought.
4. All claim and site names and BLM serial numbers must be listed for the mining claims, mill sites, and tunnel sites for which the waiver is sought.
5. All owners of the mining claims, mill sites, and tunnel sites and their addresses must be given.
6. This waiver form must be signed by all the claimants or their designated agent, in original form. If an agent is designated, a notarized designation of agent, signed by all of the claimants with proper address given, must be submitted with this waiver.
7. This form must be filed no later than September 1st for the upcoming assessment year in the BLM State Office where the mining claims or sites are recorded, or the waiver cannot be granted by the BLM. (Example: To obtain a waiver for the assessment year 2012, which begins on September 1, 2011, you must qualify for and file for a waiver no later than September 1, 2011, in the proper BLM State Office.)
8. For all mining claims which require assessment work, you must record an affidavit of labor on or before the December 30th immediately following the filing of this waiver. For all other mining claims or sites waived, you must record a notice of intent to hold on or before the December 30th immediately following the filing of this waiver.
9. Mill and tunnel sites may also be listed on this waiver and be waived from payment of the maintenance fee. A notice of intent to hold for these sites is required to be filed by the December 30th following the filing of this waiver.

FOR OFFICIAL USE ONLY

AFFIDAVIT OF ANNUAL ASSESSMENT WORK

396166
405008

WHEN RECORDED, MAIL DOCUMENT TO:

NAME: LEMBCKE EXCAVATING INC

ADDRESS: PO. Box 293

CITY, STATE, ZIP: EMIGRANT, MT 59027

FOR COUNTY RECORDER'S USE

No. of Claims 1

x \$10/claim

Total due BLM \$ 10.00

RECEIPT # 3384984

TO ALL WHOM IT MAY CONCERN:

1. The undersigned certifies that at least \$100 per claim was expended for development, labor and improvements, or equivalent value added, as the annual assessment work for the assessment year ending September 1, 2015 for the following contiguous unpatented mining claim(s), located in the County of LA PAZ, in the State of ARIZONA.

BLM Serial No.	Name of Claim	Tp Rg Sec Mer				County Recordation Book and Page No.	Date
		Example: 13N 5E 14 MDM					
<u>396166</u>	<u>DESERT ROSE TN</u>	<u>7N</u>	<u>17W</u>	<u>13</u>			

DLN RECEIVED
OFFICE
2015 SEP - 1 P 2:34
PHOENIX, ARIZONA

ENTERED
SEP 08 2015
BY: ll

2. Type of labor and improvements (specify what was done and give the total value for that labor and improvement to show at least \$100 for each claim). If a geological, geochemical, or geophysical survey was performed, as per 30 U.S.C. 28-1, reference the title of the report of survey, give cost and date of the survey and report, and indicate it was filed with the County Recorder:

Description of Work Performed	Value of Work Performed	Date Work Was Performed
WORKED ON TUNNEL	100.00	12-10-14

3. Name and mailing address of each person who performed the labor and improvements:

Name (please print)	Current Mailing Address (please print)
LEMBEKE EXCAVATING INC	PO BOX 293 EMERSON, MT 5902
_____	_____
_____	_____
_____	_____

4. Name and mailing address of each person who holds and claims the subject mining claim(s) for the valuable minerals contained therein. Be sure to indicate if there is a change of address:

Name (please print)	Current Mailing Address (please print)
LEMBEKE EXCAVATING INC	PO BOX 293 EMERSON MT 5902

RECEIVED
 2015 SEP - 1 P 2:34
 PHOENIX, ARIZONA

5. The undersigned testifies that on the date of FEB 10, 2, 2009, all monuments required by law were erected upon the subject claim(s), and all notices required by law were posted on the subject claim(s) or copies thereof were in place, and at said date, each corner monument bore or contained

markings sufficient to appropriately designate the corner of the claim to which it pertains and the name of the claim(s).

I hereby certify under penalty of perjury under the laws of the State of ARIZONA that the foregoing statements are true and correct:

[Signature] Date: 8-27-15
(Signature of person responsible for above statement)

Title 18 U.S.C. 1001 and 43 U.S.C. 1212 make it a crime for any person knowingly and willfully to make to any department or agency of the United States any false, fictitious or fraudulent statements or representations as to any matter within its jurisdiction.


Notary Block

SUBSCRIBED AND SWORN TO before me, this 27th day of AUGUST 20 15

By: [Signature]
(Signature of Affiant)

Title: Notary Public

My Commission Expires: 10/12/2016



INSTRUCTIONS

1. This is an optional form that may be used to satisfy the requirements for the Bureau of Land Management (BLM) under the provisions of 43 U.S.C. §1744 and 30 U.S.C. §28-28d and the regulations thereunder (43 CFR part 3835). Since local and State laws may vary, you should contact your local and State agencies where the claims are located to ensure all applicable laws and requirements are satisfied.
2. The claimant(s) must fill in the date in paragraph 1 for the applicable assessment year and the county and state where the claims are located.
3. All claim names, BLM serial numbers, legal descriptions, and original county recording information must be listed for the claims pertaining to this assessment notice.
4. The claimant(s) must complete paragraph 2 listing all labor or improvements which was performed on or did benefit the subject mining claims. The value and date of the labor or improvements must also be listed. The total amount of labor or improvements can be listed, but the total expenditure must equal at least \$100 for each claim.
5. The names and current mailing addresses of the person(s) performing the labor shall be listed in paragraph 3.
6. The name and current mailing address of each owner (claimant) of the claims shall be listed in paragraph 4. The mailing address shall be the owner's address and not the address of an agent or anyone representing the claimant. Be sure to note if there has been a change of address.
7. Paragraph 5 shall be completed to show the date it was verified that all monuments required by law were properly erected, all notices were posted, and that corners were appropriately designated for all claims listed.
8. An exact legible reproduction or duplicate (other than microfilm or other electronic media) of this affidavit or another type of affidavit of assessment work that you file or will file in the county where each claim is located, must be filed with the BLM on or before December 30 of the calendar year in which the assessment year ends. For mill or tunnel sites, a separate notice of intent to hold must be filed with the BLM on or before December 30. Requirements for filing a notice of intent to hold can be found at 43 CFR 3835.33.
9. A processing fee of \$10 for each claim listed must be remitted to the BLM along with this any other affidavit of assessment work.

PHOTO COPY
ARIZONA
P2:34

AFFIDAVIT OF ANNUAL ASSESSMENT WORK

WHEN RECORDED, MAIL DOCUMENT TO:

NAME: LEMBEKE EXCAVATING INC

ADDRESS: PO Box 293

CITY, STATE, ZIP: EMIGRANT, MT 59027

FOR COUNTY RECORDER'S USE

No. of Claims 1

x \$10/claim

Total due BLM \$ 10.00

TO ALL WHOM IT MAY CONCERN:

RECEIPT # 3384984

1. The undersigned certifies that at least \$100 per claim was expended for development, labor and improvements, or equivalent value added, as the annual assessment work for the assessment year ending September 1, 2015 for the following contiguous unpatented mining claim(s), located in the County of MARICOPA, in the State of ARIZONA.

BLM Serial No.	Name of Claim	Tp	Rg	Sec	Mer	County Recordation Book and Page No.	Date
<u>405008</u>	<u>Last Hill</u>	<u>6N</u>	<u>6W</u> <u>5W</u>	<u>12</u> <u>7</u>			

PHOENIX, ARIZONA
2015 SEP - 1 P 2:34
BLM RECEIVED OFFICE

markings sufficient to appropriately designate the corner of the claim to which it pertains and the name of the claim(s).

2. Type of labor and improvements (specify what was done and give the total value for that labor and improvement to show at least \$100 for each claim). If a geological, geochemical, or geophysical survey was performed, as per 30 U.S.C. 28-1, reference the title of the report of survey, give cost and date of the survey and report, and indicate it was filed with the County Recorder:

Description of Work Performed	Value of Work Performed	Date Work Was Performed
DUG AN TUNNEL	1000.00	1-23-70 25TH 2015

3. Name and mailing address of each person who performed the labor and improvements:

Name (please print)	Current Mailing Address (please print)
LEMBCKE EXCAVATING INC	PO BOX 293 EMIGRANT, MT 59027

4. Name and mailing address of each person who holds and claims the subject mining claim(s) for the valuable minerals contained therein. Be sure to indicate if there is a change of address:

Name (please print)	Current Mailing Address (please print)
LEMBCKE EXCAVATING INC	PO BOX 293 EMIGRANT, MT. 59027

RECEIVED
 LAND TITLE
 PHOENIX, ARIZONA
 2015 SEP - 1 P 2:34

5. The undersigned testifies that on the date of DEC 23RD, 2010 all monuments required by law were erected upon the subject claim(s), and all notices required by law were posted on the subject claim(s) or copies thereof were in place, and at said date, each corner monument bore or contained

markings sufficient to appropriately designate the corner of the claim to which it pertains and the name of the claim(s).

I hereby certify under penalty of perjury under the laws of the State of ARIZONA that the foregoing statements are true and correct.

[Signature] Date: 8-27-15
(Signature of person responsible for above statement)

Title 18 U.S.C. 1001 and 43 U.S.C. 1212 make it a crime for any person knowingly and willfully to make to any department or agency of the United States any false, fictitious or fraudulent statements or representations as to any matter within its jurisdiction.


Notary Block

SUBSCRIBED AND SWORN TO before me, this 27th day of August 2015

By: [Signature]
(Signature of Affiant)

Title: Notary Public

My Commission Expires: 10/12/2016



INSTRUCTIONS

1. This is an optional form that may be used to satisfy the requirements for the Bureau of Land Management (BLM) under the provisions of 43 U.S.C. §1744 and 30 U.S.C. §28-28d and the regulations thereunder (43 CFR part 3835). Since local and State laws may vary, you should contact your local and State agencies where the claims are located to ensure all applicable laws and requirements are satisfied.
2. The claimant(s) must fill in the date in paragraph 1 for the applicable assessment year and the county and state where the claims are located.
3. All claim names, BLM serial numbers, legal descriptions, and original county recording information must be listed for the claims pertaining to this assessment notice.
4. The claimant(s) must complete paragraph 2 listing all labor or improvements which was performed on or did benefit the subject mining claims. The value and date of the labor or improvements must also be listed. The total amount of labor or improvements can be listed, but the total expenditure must equal at least \$100 for each claim.
5. The names and current mailing addresses of the person(s) performing the labor shall be listed in paragraph 3.
6. The name and current mailing address of each owner (claimant) of the claims shall be listed in paragraph 4. The mailing address shall be the owner's address and not the address of an agent or anyone representing the claimant. Be sure to note if there has been a change of address.
7. Paragraph 5 shall be completed to show the date it was verified that all monuments required by law were properly erected, all notices were posted, and that corners were appropriately designated for all claims listed.
8. An exact legible reproduction or duplicate (other than microfilm or other electronic media) of this affidavit or another type of affidavit of assessment work that you file or will file in the county where each claim is located, must be filed with the BLM on or before December 30 of the calendar year in which the assessment year ends. For mill or tunnel sites, a separate notice of intent to hold must be filed with the BLM on or before December 30. Requirements for filing a notice of intent to hold can be found at 43 CFR 3835.33.
9. A processing fee of \$10 for each claim listed must be remitted to the BLM along with this or any other affidavit of assessment work.

RECEIVED
DEPT. OF LAND
MONTANA
10 2 31

LEMBEKE EXERCISING
P.O. BOX 293
EMIGRANT, MT 59027

RECEIVED
STATE OF

2015 SEP -1 P 2:33

PHOENIX, ARIZONA


CERTIFIED MAIL®



7015 0640 0007 8826 5618



1000



85004

U.S. POSTAGE
PAID
EMIGRANT, MT
59027
AUG 28, 15
AMOUNT

\$6.96

R2304Y122292-05

BUREAU OF LAND MANAGEMENT
ARIZONA STATE OFFICE
1 N. CENTRAL AVE SUITE 800
PHOENIX AZ 85004

8500434427




LEMBEKE EXEMPTING
P.O. BOX 293
EMIGRANT, MT 59027

RECEIVED
STATE OF

2015 SEP -1 P 2:33

PHOENIX, ARIZONA

CERTIFIED MAIL®



7015 0640 0007 8826 5618



1000



85004

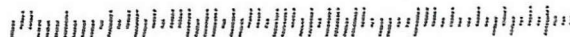
U.S. POSTAGE
PAID
EMIGRANT, MT
59027
AUG 28, 15
AMOUNT

\$6.96

R2304Y122292-05

BUREAU OF LAND MANAGEMENT
ARIZONA STATE OFFICE
1 N. CENTRAL AVE SUITE 800
PHOENIX AZ 85004

9500434427



Order Detail

Close

Transaction ID 3483325
 Order Type A
 Order Status P
 Order Date 09/02/2015
 Login ID 4268
 Login ahouston

Receive Date 09/02/2015
 Receipt ID 3384984

Reference Transaction
 Last Updated By 4268
 Last Update User ahouston
 Last Update Date 9/2/15 15:13

Customer ID
 First Name
 Middle Initial
 Last Name
 Company LEMBCKE EXCAVATING INC

Address 1 PO BOX 293
 Address 2
 City EMIGRANT State MT Zip -
 Country US
 Phone 333-4311

Assignor ID
 First Name
 Middle Initial
 Last Name
 Company
 AR flag

Historical Order Number

Order Items

OITranID	XferOI	OrderID	Login	OI-Date	Type	Qty	UnitPrice	Total	BillNumber	BillLine	BIID	CostCtr	ReptOrg	WBS	C
1	7374057	3483325	ahouston	09/02/2015	C	1.00	0.00	20.00				LLAZ931000	LLAZ931000		L
2	7383891	7374057	3483325	LR2KMCII	09/08/2015	T	1.00	0.00	-20.00			LLAZ931000	LLAZ931000		L
3	7383892	7383891	3483325	LR2KMCII	09/08/2015	T	2.00	10.00	20.00			LLAZ950000	LLAZ931000		L

United States Department of the Interior
Bureau of Land Management
 LANDS/RECREATION & PLANNING
 ONE N CENTRAL AVE
 PHOENIX, AZ 85004 -2203
 Phone: 602-417-9200

Receipt

No: 3384984

Transaction #: 3483325	
Date of Transaction: 09/02/2015	
CUSTOMER:	
LEMBCKE EXCAVATING INC PO BOX 293 EMIGRANT,MT 59027-0293 US	

LINE #	QTY	DESCRIPTION	REMARKS	UNIT PRICE	TOTAL
1	1.00	LOCATABLE MINERALS / MINING CLAIMS-NOT NEW-UNADJUD,ONE AUTH NO. ONLY / MINING CLAIM MONEY RECEIVED CASES: AMC396166/\$20.00	WAIVER - 2 2016 / POL - 2 2015	- n/a -	20.00
TOTAL:					\$20.00

PAYMENT INFORMATION			
1	AMOUNT:	20.00	POSTMARKED: 08/28/2015
	TYPE:	CHECK	RECEIVED: 09/01/2015
	CHECK NO:	3766	
	NAME:	LEMBCKE EXCAVATING INC PO BOX 293 EMIGRANT MT 59027-0293 US	

REMARKS

This receipt was generated by the automated BLM Collections and Billing System and is a paper representation of a portion of the official electronic record contained therein.

ENTERED
 SEP 08 2015
 BY: *ee*

CORRECTED WAIVER

Form 3830-2
(October 2013)

UNITED STATES **1695**
DEPARTMENT OF THE INTERIOR
BUREAU OF LAND MANAGEMENT

MAINTENANCE FEE WAIVER CERTIFICATION

ADA

AMC 405008

396166

FORM APPROVED
OMB NO. 1004-0114

Expires: October 31, 2016

SEE INSTRUCTIONS ON PAGE 2

2014

2015

- This small miner waiver is filed for the assessment year beginning on September 1, ~~2013~~ and ending on September 1, ~~2014~~
- The undersigned and all related parties owned ten or fewer mining claims, mill, or tunnel sites located and maintained on Federal lands in the United States of America on September 1, 2014
- The undersigned have performed the assessment work required by law for each mining claim listed prior to filing this waiver and understand that by filing this form, the undersigned must file an affidavit of assessment work with the Bureau of Land Management (BLM) by the December 30th following the filing of this waiver.
- The undersigned understand that if the assessment work obligation has not yet come due under 30 U.S.C. 28 (for those claims in their first assessment year only), a notice of intent to hold reciting this condition must be recorded by the December 30th following the filing of this waiver.
- The undersigned understand that mill and tunnel sites may also be listed on this waiver and be waived from payment of the maintenance fee, and that a notice of intent to hold for these sites is required to be filed with the BLM by the December 30th following the filing of this waiver.
- The undersigned understand and acknowledge that pursuant to 43 U.S.C. 1212 and 18 U.S.C. 1001, the filing or recording of a false, fictitious, or fraudulent document with the BLM may result in a fine of up to \$250,000, a prison term not to exceed five years, or both
- The mining claims, mill or tunnel sites for which this waiver from payment of the maintenance fees is requested are:

CLAIM OR SITE NAME	BLM RECORDATION SERIAL NUMBER
1. <u>LOST HILL</u>	✓ <u>AMC 405008</u>
2. <u>DESERT ROSE</u>	<u>AMC 396166</u>
3.	
4.	
5.	
6.	
7.	
8.	
9.	
10.	

RECEIVED
BLM STATE OFFICE
PHOENIX, ARIZONA
2014 DEC - 2 P 2: 49

The owner(s) (claimants) of the above mining claims and sites are:

LEMBCKE EXCAVATING INC
(Owner's Name - Please Print)

P.O. BOX 293
(Owner's Mailing Address)

Gene A Lemcke
(Owner's Signature)

EMIGRANT MT 59027
(City) (State) (Zip Code)

PRESIDENT

(Owner's Name - Please Print)

(Owner's Mailing Address)

(Owner's Signature)

(City)

(State)

(Zip Code)

(Owner's Name - Please Print)

(Owner's Mailing Address)

(Owner's Signature)

(City)

(State)

(Zip Code)

ENTERED DEC 18 2014
Removed # 247

RECEIVED
BLM AZ STATE OFFICE
PHOENIX, ARIZONA
2014 SEP - 2 P 3: 14

(Owner's Name - Please Print)

(Owner's Mailing Address)

(Owner's Signature)

(City)

(State)

(Zip Code)

ENTERED
SEP 16 2014

BY: *[Signature]*

NRW
9/23/2014

(Continued on page 2)

(Owner's Name - Please Print)	(Owner's Signature)		
(Owner's Mailing Address)	(City)	(State)	(Zip Code)
(Owner's Name - Please Print)	(Owner's Signature)		
(Owner's Mailing Address)	(City)	(State)	(Zip Code)
(Owner's Name - Please Print)	(Owner's Signature)		
(Owner's Mailing Address)	(City)	(State)	(Zip Code)
(Owner's Name - Please Print)	(Owner's Signature)		
(Owner's Mailing Address)	(City)	(State)	(Zip Code)

RECEIVED
 BLM AZ STATE OFFICE
 2011 SEP - 2 P 3:14
 PHOENIX, ARIZONA

18 U.S.C. 1001 and 43 U.S.C. 1212 make it a crime for any person knowingly and willfully to make to any department or agency of the United States any false, fictitious or fraudulent statements or representations as to any matter within its jurisdiction.

INSTRUCTIONS

1. This certification is made under the provisions of 43 U.S.C. § 1744 and 30 U.S.C. §28-28k and the regulations thereunder (43 CFR Part 3830).
2. The claimant(s) must fill in the dates in paragraph 1 for the beginning and ending of the assessment year for which this waiver is sought.
3. The claimant(s) must fill in the date in paragraph 2 for the beginning of the assessment year for which this waiver is sought.
4. All claim and site names and BLM serial numbers must be listed for the mining claims, mill sites, and tunnel sites for which the waiver is sought.
5. All owners of the mining claims, mill sites, and tunnel sites and their addresses must be given.
6. This waiver form must be signed by all the claimants or their designated agent, in original form. If an agent is designated, a notarized designation of agent, signed by all of the claimants with proper address given, must be submitted with this waiver.
7. This form must be filed no later than September 1st for the upcoming assessment year in the BLM State Office where the mining claims or sites are recorded, or the waiver cannot be granted by the BLM. (Example: To obtain a waiver for the assessment year 2012, which begins on September 1, 2011, you must qualify for and file for a waiver no later than September 1, 2011, in the proper BLM State Office.)
8. For all mining claims which require assessment work, you must record an affidavit of labor on or before the December 30th immediately following the filing of this waiver. For all other mining claims or sites waived, you must record a notice of intent to hold on or before the December 30th immediately following the filing of this waiver.
9. Mill and tunnel sites may also be listed on this waiver and be waived from payment of the maintenance fee. A notice of intent to hold for these sites is required to be filed by the December 30th following the filing of this waiver.


RECEIVED
 BLM AZ STATE OFFICE
 2011 DEC - 2 P 2:49
 PHOENIX, ARIZONA

FOR OFFICIAL USE ONLY

LEMBCKE EXCAVATING INC
PO BOX 293
FARMINGTON, MT 59027



PLACE STICKER AT TOP OF ENVELOPE TO THE RIGHT
OF THE RETURN ADDRESS, FOLD AT DOTTED LINE
CERTIFIED MAIL™



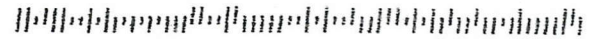
7011 0470 0000 8551 4287

2014 DEC -2 P 2:46

PHOENIX, ARIZONA

BUREAU OF LAND MANAGEMENT
ONE NORTH CENTRAL AVE SUITE 800
PHOENIX, AZ 85004-4427

8500494427



UNITED STATES **1695**
DEPARTMENT OF THE INTERIOR
BUREAU OF LAND MANAGEMENT

AMC 405008

396166

FORM APPROVED

OMB NO. 1004-0114

Expires: October 31, 2016

MAINTENANCE FEE WAIVER CERTIFICATION

SEE INSTRUCTIONS ON PAGE 2

2014

2015

1. This small miner waiver is filed for the assessment year beginning on September 1, ~~2013~~ and ending on September 1, ~~2014~~
2. The undersigned and all related parties owned ten or fewer mining claims, mill, or tunnel sites located and maintained on Federal lands in the United States of America on September 1, 2014
3. The undersigned have performed the assessment work required by law for each mining claim listed prior to filing this waiver and understand that by filing this form, the undersigned must file an affidavit of assessment work with the Bureau of Land Management (BLM) by the December 30th following the filing of this waiver.
4. The undersigned understand that if the assessment work obligation has not yet come due under 30 U.S.C. 28 (for those claims in their first assessment year only), a notice of intent to hold reciting this condition must be recorded by the December 30th following the filing of this waiver.
5. The undersigned understand that mill and tunnel sites may also be listed on this waiver and be waived from payment of the maintenance fee, and that a notice of intent to hold for these sites is required to be filed with the BLM by the December 30th following the filing of this waiver.
6. The undersigned understand and acknowledge that pursuant to 43 U.S.C. 1212 and 18 U.S.C. 1001, the filing or recording of a false, fictitious, or fraudulent document with the BLM may result in a fine of up to \$250,000, a prison term not to exceed five years, or both.
7. The mining claims, mill or tunnel sites for which this waiver from payment of the maintenance fees is requested are:

CLAIM OR SITE NAME	BLM RECORDATION SERIAL NUMBER
1. LOST HILL	✓ AMC 405008
2. DESERT ROSE	AMC 396166
3.	
4.	
5.	
6.	
7.	
8.	
9.	
10.	

The owner(s) (claimants) of the above mining claims and sites are:

LEMBCKE EXCAVATING INC
(Owner's Name - Please Print)

John A Lembcke
(Owner's Signature)

P.O. BOX 293
(Owner's Mailing Address)

EMIGRANT MT 59077
(City) (State) (Zip Code)

(Owner's Name - Please Print)

(Owner's Signature)

(Owner's Mailing Address)

(City)

(State)

(Zip Code)

(Owner's Name - Please Print)

(Owner's Signature)

(Owner's Mailing Address)

(City)

(State)

(Zip Code)

(Owner's Name - Please Print)

(Owner's Signature)

(Owner's Mailing Address)

(City)

(State)

(Zip Code)

(Continued on page 2)

ENTERED
SEP 16 2014
BY: *lu*

RECEIVED
BLM AZ STATE OFFICE
PHOENIX, ARIZONA
2014 SEP -2 P 3:14

NWV
9/23/2014

(Owner's Name - Please Print)	(Owner's Signature)
(Owner's Mailing Address)	(City) (State) (Zip Code)
(Owner's Name - Please Print)	(Owner's Signature)
(Owner's Mailing Address)	(City) (State) (Zip Code)
(Owner's Name - Please Print)	(Owner's Signature)
(Owner's Mailing Address)	(City) (State) (Zip Code)
(Owner's Name - Please Print)	(Owner's Signature)
(Owner's Mailing Address)	(City) (State) (Zip Code)

PHOENIX, ARIZONA
 RECEIVED
 BLM AZ STATE OFFICE
 2011 SEP - 2 3: 14

18 U.S.C. 1001 and 43 U.S.C. 1212 make it a crime for any person knowingly and willfully to make to any department or agency of the United States any false, fictitious or fraudulent statements or representations as to any matter within its jurisdiction.

INSTRUCTIONS

1. This certification is made under the provisions of 43 U.S.C. § 1744 and 30 U.S.C. §28-28k and the regulations thereunder (43 CFR Part 3830).
2. The claimant(s) must fill in the dates in paragraph 1 for the beginning and ending of the assessment year for which this waiver is sought.
3. The claimant(s) must fill in the date in paragraph 2 for the beginning of the assessment year for which this waiver is sought.
4. All claim and site names and BLM serial numbers must be listed for the mining claims, mill sites, and tunnel sites for which the waiver is sought.
5. All owners of the mining claims, mill sites, and tunnel sites and their addresses must be given.
6. This waiver form must be signed by all the claimants or their designated agent, in original form. If an agent is designated, a notarized designation of agent, signed by all of the claimants with proper address given, must be submitted with this waiver.
7. This form must be filed no later than September 1st for the upcoming assessment year in the BLM State Office where the mining claims or sites are recorded, or the waiver cannot be granted by the BLM. (Example: To obtain a waiver for the assessment year 2012, which begins on September 1, 2011, you must qualify for and file for a waiver no later than September 1, 2011, in the proper BLM State Office.)
8. For all mining claims which require assessment work, you must record an affidavit of labor on or before the December 30th immediately following the filing of this waiver. For all other mining claims or sites waived, you must record a notice of intent to hold on or before the December 30th immediately following the filing of this waiver.
9. Mill and tunnel sites may also be listed on this waiver and be waived from payment of the maintenance fee. A notice of intent to hold for these sites is required to be filed by the December 30th following the filing of this waiver.

FOR OFFICIAL USE ONLY

405008

When Recorded Return Document to:

LEMBCKE EXCAVATING INC.
P.O. BOX 293
EMIGRANT, MT 59027

Check here if this is a change of address.

Telephone: _____

E-mail address: _____

AFFIDAVIT OF PERFORMANCE OF ANNUAL WORK

1. State of Arizona, County of MARICOPA ss:

2. I (Name) LEMBCKE EXCAVATING INC.

3. Reside at (Address) P.O. BOX 293

City EMIGRANT County PARK

State MT Zip 59027 being duly sworn, depose and say that I am a citizen of the United States, more than eighteen years of age, and that all of the facts set forth in this affidavit, subject to the provisions and penalties of 18 U.S.C. 1001 pertaining to the filing of false, fictitious, or fraudulent statements with the United States, are true and correct according to the best of my knowledge, information and belief.

4. Owner's name and address (if not shown in Items 1-3 above). _____

5. That I am personally acquainted with the mining claim(s). The work and improvements were made by and at the expense of the owner(s) of said claim(s). Said contiguous group of claims, listed on this document, are situated in the

_____ (optional) Mining District; _____ County, Arizona.

RECEIVED
BLM AZ STATE OFFICE
2014 SEP -2 P 3:13
PHOENIX, ARIZONA
BLM
Date
Stamp

Line No.	AMC NUMBER	CLAIM/SITE NAME	COUNTY RECORDER DATA (If available)	TWP	RNG	SEC
1	405008	LOST HILL		6N	6W	12
2				6N	5W	7
3						
4						
5						
6						

Form: MCF108
Revised Jan. 2006
Page 1 of 2

INTERESTED
SEP 09 2014
BY: RAM

RECEIVED
BLM AZ STATE OFFICE
2014 SEP - 2 P 3:13
PHOENIX, ARIZONA
BLM
Date
Stamp

7					
8					
9					
10					

6. That between the dates starting at 12 o'clock noon on September 1, 20 13 and ending at 12 o'clock noon on September 1, 20 14 at least \$ 100.00 dollars worth of work and improvements were done and performed upon said claim(s) or upon one or more of a contiguous group of claims for the benefit of all, wholly or partly outside of a contiguous group of claims for the benefit of all, not including the location work.

7. That the following persons were employed to perform the work and improvements described herein: LEMBCKE EXCAVATING INC

8. That the work and improvements performed were: WORKED ON TUNNEL

9. Dated: 8-28-14 Signature: [Signature]

SUBSCRIBED AND SWORN TO before me, a Notary Public, this 28 day of August 20 14

By: Molly Bradberry Deputy Clerk of Court
Judicial District Court

Notary Public [Signature]
My Commission Expires [Signature]

Bureau of Land Management
Arizona State Office
www.az.blm.gov

No. of Claims: 1 x \$10 = 10.00
Check No.: 3713 Init. [Signature]
Receipt No.: 3121918
For BLM Use Only

396166

When Recorded Return Document to:

LEMBCKE EXCAVATING INC
P.O. BOX 293
EMIGRANT, MT 59027

Check here is this is a change of address.

Telephone: _____

E-mail address: _____

AFFIDAVIT OF PERFORMANCE OF ANNUAL WORK

1. State of Arizona, County of LA PAZ ss:

2. I (Name) LEMBCKE EXCAVATING INC

3. Reside at (Address) P.O. BOX 293

City EMIGRANT County PARK

RECEIVED
BLM AZ STATE OFFICE
2014 SEP - 2 P 3:14
PHOENIX, ARIZONA
BLM
Date
Stamp

State MT Zip 59027 being duly sworn, depose and say that I am a citizen of the United States, more than eighteen years of age, and that all of the facts set forth in this affidavit, subject to the provisions and penalties of 18 U.S.C. 1001 pertaining to the filing of false, fictitious, or fraudulent statements with the United States, are true and correct according to the best of my knowledge, information and belief.

4. Owner's name and address (if not shown in Items 1-3 above). _____

5. That I am personally acquainted with the mining claim(s). The work and improvements were made by and at the expense of the owner(s) of said claim(s). Said contiguous group of claims, listed on this document, are situated in the

(optional) Mining District: _____ County, Arizona.

Line No.	AMC NUMBER	CLAIM/SITE NAME	COUNTY RECORDER DATA (if available)	TWP	RNG	SEC
1	396166	DESERT ROSE		7N	17W	13
2						
3						
4						
5						
6						

Form: MCF108
Revised Jan. 2006
Page 1 of 2

ENTERED
SEP 09 2014
BY: RAM

RECEIVED
BLM AZ STATE OFFICE
PHOENIX, ARIZONA
2014 SEP - 2 P 3:13

BLM
Date
Stamp

7					
8					
9					
10					

6. That between the dates starting at 12 o'clock noon on September 1, 20 13 and ending at 12 o'clock noon on September 1, 20 14 at least \$ 100.00 dollars worth of work and improvements were done and performed upon said claim(s) or upon one or more of a contiguous group of claims for the benefit of all, wholly or partly outside of a contiguous group of claims for the benefit of all, not including the location work.

7. That the following persons were employed to perform the work and improvements described herein: _____
LEMBCKE EXCAVATION INC

8. That the work and improvements performed were: WORKED ON TUNNEL

9. Dated: 8-28-14 Signature: [Signature]

SUBSCRIBED AND SWORN TO before me, a Notary Public, this 28 day of August 20 14

By: Melby Bradberry deputy clerk of
1st Judicial District Court


Notary Public _____
My Commission Expires _____

Bureau of Land Management
Arizona State Office
www.az.blm.gov

No. of Claims: 1 x \$10 = 10.00
Check No.: 3713 Init. [Initials]
Receipt No.: 3121918
For BLM Use Only

LEMBCKE EXCAVATING INC
P.O. BOX 293
EMIGRANT, MT 59027

RECEIVED
BLM AZ STATE OFFICE



U.S. POSTAGE
PAID
LIVINGSTON, MT
59047
AUG 28, 14
AMOUNT
\$6.70
00049454-94

2014 SEP -2 P 3 13:000

85004

PLACE STICKER AT TOP OF ENVELOPE TO THE RIGHT
OF THE RETURN ADDRESS, FOLD AT DOTTED LINE
CERTIFIED MAIL™



7014 0510 0001 9096 1611

PHOENIX, ARIZONA


BUREAU OF LAND MANAGEMENT
ARIZONA STATE OFFICE
1 N. CENTRAL AVE, SUITE 600
PHOENIX, AZ 85004

557034427

LEMBCKE EXCAVATING INC
P.O. BOX 293
EMIGRANT, MT 59027


PLACE STICKER AT TOP OF ENVELOPE TO THE RIGHT
OF THE RETURN ADDRESS, FOLD AT DOTTED LINE

CERTIFIED MAIL™



7014 0510 0001 9096 1611

RECEIVED
BLM AZ STATE OFFICE



U.S. POSTAGE
PAID
LIVINGSTON, MT
59047
AUG 28, '14
AMOUNT

\$6.70

00049454-94

2014 SEP -2 P 3:13 1000

85004

PHOENIX, ARIZONA

BUREAU OF LAND MANAGEMENT
ARIZONA STATE OFFICE
1 N. CENTRAL AVE, SUITE 500
PHOENIX, AZ 85004

557099447

United States Department of the Interior
Bureau of Land Management
LANDS/RECREATION & PLANNING
ONE N CENTRAL AVE
PHOENIX, AZ 85004 -2203
Phone: 602-417-9200

Receipt

No: 3121918

Transaction #: 3213782	
Date of Transaction: 09/03/2014	
CUSTOMER:	
LEMBCKE EXCAVATING INC PO BOX 293 EMIGRANT,MT 59027-0293 US	

LINE #	QTY	DESCRIPTION	REMARKS	UNIT PRICE	TOTAL
1	1.00	LOCATABLE MINERALS / MINING CLAIMS-NOT NEW-UNADJUD,ONE AUTH NO. ONLY / MINING CLAIM MONEY RECEIVED CASES: AMC405008/\$20.00	MAINT FEE WAIVER (2) 2015 / POL (2) 2014	- n/a -	20.00
TOTAL:					\$20.00

PAYMENT INFORMATION					
1	AMOUNT:	20.00	POSTMARKED:	08/28/2014	
	TYPE:	CHECK	RECEIVED:	09/02/2014	
	CHECK NO:	3713			
	NAME:	LEMBCKE EXCAVATING INC PO BOX 293 EMIGRANT MT 59027-0293 US			

REMARKS

This receipt was generated by the automated BLM Collections and Billing System and is a paper representation of a portion of the official electronic record contained therein.

ENTERED
SEP 09 2014
BY: *R. W. M.*

**DEPARTMENT OF THE INTERIOR
BUREAU OF LAND MANAGEMENT
MINING CLAIMS**

Run Date/Time: 10/16/2014 07:42 AM

(LIVE) Serial Register Page

Page 1 of 1

01 05-10-1872;017STAT0091;30USC26,28,34

Case Type 384101: LODE CLAIM

Claim Name: DESERT ROSE

Commodity :

Case Disposition: ACTIVE

Required Maintenance Fee: \$155.00

**Total Acres
20.660**

**Serial Number
AMC396166
Lead File Number
AMC396166**

Name & Address

LEMBCKE EXCAVATING INC PO BOX 293

EMIGRANT, MT 59027-0293

Int Rel

CLAIMANT

Mer Twp	Rng	Sec	Quadrant	District/Field Office	County
14	0070N	0160W	018 NW	LAKE HAVASU FO	LA PAZ
14	0070N	0170W	013 NE	LAKE HAVASU FO	LA PAZ

Act Date	Code	Action	Action Remarks	Receipt Number
02/20/2009	403	LOCATION DATE		
02/25/2009	395	RECORDATION NOTICE RECD	1	1877564
09/02/2014	483	SMALL MINER CERT FILED	2015	
09/02/2014	480	EVID OF ASSMT FILED	2014	3121918
08/29/2013	483	SMALL MINER CERT FILED	2014	
08/29/2013	480	EVID OF ASSMT FILED	2013	2869801
08/24/2012	483	SMALL MINER CERT FILED	2013	
08/24/2012	480	EVID OF ASSMT FILED	2012	2639260
09/01/2011	483	SMALL MINER CERT FILED	2012	
09/01/2011	480	EVID OF ASSMT FILED	2011	2424313
09/01/2010	483	SMALL MINER CERT FILED	2011	
09/02/2010	480	EVID OF ASSMT FILED	2010	2211534
08/28/2009	483	SMALL MINER CERT FILED	2010	
08/28/2009	480	EVID OF ASSMT FILED	2009	1993355
02/25/2009	484	LOCATION YEAR / MAINTENANCE	2009	1877564
09/02/2014	247	FUTURE ACTION SUSPENSE	2015 WVR CORRECTION	
02/01/2010	669	LAND STATUS CHECKED		
02/25/2009	501	ACCT ADV IN LEAD FILE	AMC396166;	

Line Nr Remarks

**DEPARTMENT OF THE INTERIOR
BUREAU OF LAND MANAGEMENT
MINING CLAIMS**

Run Date/Time: 10/16/2014 07:42 AM

(LIVE) Serial Register Page

Page 2 of :

01 05-10-1872;017STAT0091;30USC26,28,34

**Total Acres
20.660**

**Serial Number
AMC405008
Lead File Number
AMC405008**

Case Type 384101: LODE CLAIM

Claim Name: LOST HILL

Commodity :

Case Disposition: ACTIVE

Required Maintenance Fee: \$155.00

Name & Address	Int Rel
LEMBCKE EXCAVATING INC PO BOX 293 EMIGRANT, MT 59027-0293	CLAIMANT

Mer Twp	Rng	Sec	Quadrant	District/Field Office	County
14	0060N	0050W	007	NW ,SW	HASSAYAMPA FO
14	0060N	0050W	012	NE,SE	HASSAYAMPA FO
					MARICOPA
					MARICOPA

Act Date	Code	Action	Action Remarks	Receipt Number
12/23/2010	403	LOCATION DATE		
01/14/2011	395	RECORDATION NOTICE RECD	1	2278624
09/02/2014	483	SMALL MINER CERT FILED	2015	
09/02/2014	480	EVID OF ASSMT FILED	2014	3121918
08/29/2013	483	SMALL MINER CERT FILED	2014	
08/29/2013	480	EVID OF ASSMT FILED	2013	2869801
08/24/2012	483	SMALL MINER CERT FILED	2013	
08/24/2012	480	EVID OF ASSMT FILED	2012	2639282
09/01/2011	483	SMALL MINER CERT FILED	2012	
09/01/2011	480	EVID OF ASSMT FILED	2011	2424313
01/14/2011	484	LOCATION YEAR / MAINTENANCE	2011	2278624
09/02/2014	247	FUTURE ACTION SUSPENSE	2015 WVR CORRECTION	
05/05/2011	669	LAND STATUS CHECKED		
01/14/2011	501	ACCT ADV IN LEAD FILE	AMC405008;	

Line Nr Remarks

**NO WARRANTY IS MADE BY BLM
FOR USE OF THE DATA FOR
PURPOSES NOT INTENDED BY BLM**

UNITED STATES
DEPARTMENT OF THE INTERIOR
BUREAU OF LAND MANAGEMENT

MAINTENANCE FEE WAIVER CERTIFICATION

ADL

613

FORM APPROVED
OMB NO. 1004-0114
Expires: August 31, 2013

396166
405008

SEE INSTRUCTIONS ON PAGE 2

1. This small miner waiver is filed for the assessment year beginning on September 1, 2012 and ending on September 1, 2013.
2. The undersigned and all related parties owned ten or fewer mining claims, mill, or tunnel sites located and maintained on Federal lands in the United States of America on September 1, 2012.
3. The undersigned have performed the assessment work required by law for each mining claim listed prior to filing this waiver and understand that by filing this form, the undersigned must file an affidavit of assessment work with the Bureau of Land Management (BLM) by the December 30th following the filing of this waiver.
4. The undersigned understand that if the assessment work obligation has not yet come due under 30 U.S.C. 28 (for those claims in their first assessment year only), a notice of intent to hold reciting this condition must be recorded by the December 30th following the filing of this waiver.
5. The undersigned understand that mill and tunnel sites may also be listed on this waiver and be waived from payment of the maintenance fee, and that a notice of intent to hold for these sites is required to be filed with the BLM by the December 30th following the filing of this waiver.
6. The undersigned understand and acknowledge that pursuant to 43 U.S.C. 1212 and 18 U.S.C. 1001, the filing or recording of a false, fictitious, or fraudulent document with the BLM may result in a fine of up to \$250,000, a prison term not to exceed five years, or both.
7. The mining claims, mill or tunnel sites for which this waiver from payment of the maintenance fees is requested are:

CLAIM OR SITE NAME	BLM RECORDATION SERIAL NUMBER
1. Desert Rose	✓ AMC 396166
2.	
3.	
4.	
5.	
6.	
7.	
8.	
9.	
10.	

The owner(s) (claimants) of the above mining claims and sites are:

Lembcke Excavating Inc.

(Owner's Name - Please Print)

Gene Lembcke
(Owner's Signature)

P.O. Box 293

(Owner's Mailing Address)

Emigrant

(City)

MT

(State)

59027

(Zip Code)

(Owner's Name - Please Print)

(Owner's Signature)

(Owner's Mailing Address)

(City)

(State)

(Zip Code)

(Owner's Name - Please Print)

(Owner's Signature)

(Owner's Mailing Address)

(City)

(State)

(Zip Code)

(Owner's Name - Please Print)

(Owner's Signature)

(Owner's Mailing Address)

(City)

(State)

(Zip Code)

ENTERED
SEP 18 2013

BY: *TB*

RECEIVED
BLM AZ STATE OFFICE
2013 AUG 29 P 3:11
PHOENIX, ARIZONA

(Owner's Name - Please Print)	(Owner's Signature)		
(Owner's Mailing Address)	(City)	(State)	(Zip Code)
(Owner's Name - Please Print)	(Owner's Signature)		
(Owner's Mailing Address)	(City)	(State)	(Zip Code)
(Owner's Name - Please Print)	(Owner's Signature)		
(Owner's Mailing Address)	(City)	(State)	(Zip Code)
(Owner's Name - Please Print)	(Owner's Signature)		
(Owner's Mailing Address)	(City)	(State)	(Zip Code)

18 U.S.C. 1001 and 43 U.S.C. 1212 make it a crime for any person knowingly and willfully to make to any department or agency of the United States any false, fictitious or fraudulent statements or representations as to any matter within its jurisdiction.

INSTRUCTIONS

1. This certification is made under the provisions of 43 U.S.C. § 1744 and 30 U.S.C. §28-28k and the regulations thereunder (43 CFR Part 3830).
2. The claimant(s) must fill in the dates in paragraph 1 for the beginning and ending of the assessment year for which this waiver is sought.
3. The claimant(s) must fill in the date in paragraph 2 for the beginning of the assessment year for which this waiver is sought.
4. All claim and site names and BLM serial numbers must be listed for the mining claims, mill sites, and tunnel sites for which the waiver is sought.
5. All owners of the mining claims, mill sites, and tunnel sites and their addresses must be given.
6. This waiver form must be signed by all the claimants or their designated agent, in original form. If an agent is designated, a notarized designation of agent, signed by all of the claimants with proper address given, must be submitted with this waiver.
7. This form must be filed no later than September 1st for the upcoming assessment year in the BLM State Office where the mining claims or sites are recorded, or the waiver cannot be granted by the BLM. (Example: To obtain a waiver for the assessment year 2012, which begins on September 1, 2011, you must qualify for and file for a waiver no later than September 1, 2011, in the proper BLM State Office.)
8. For all mining claims which require assessment work, you must record an affidavit of labor on or before the December 30th immediately following the filing of this waiver. For all other mining claims or sites waived, you must record a notice of intent to hold on or before the December 30th immediately following the filing of this waiver.
9. Mill and tunnel sites may also be listed on this waiver and be waived from payment of the maintenance fee. A notice of intent to hold for these sites is required to be filed by the December 30th following the filing of this waiver.

RECEIVED
BLM AZ STATE OFFICE
2013 AUG 29 PM 3:11
PHOENIX, ARIZONA

FOR OFFICIAL USE ONLY

When Recorded Return Document is:

Lembeke Excavating, INC
P.O. Box 293
Emigrant, MT 59027

Check here if this is a change of address.

Telephone: _____

E-mail address: _____

AFFIDAVIT OF PERFORMANCE OF ANNUAL WORK

1. State of Arizona, County of La Paz ss:

2. I (Name) Lembeke Excavating, INC

3. Reside at (Address) P.O. Box 293

City Emigrant County Park

State MT Zip 59027 being duly sworn, depose and say that I am a citizen of the United States, more than eighteen years of age, and that all of the facts set forth in this affidavit, subject to the provisions and penalties of 18 U.S.C. 1001 pertaining to the filing of false, fictitious, or fraudulent statements with the United States, are true and correct according to the best of my knowledge, information and belief.

4. Owner's name and address (if not shown in Items 1-3 above). _____

5. That I am personally acquainted with the mining claim(s). The work and improvements were made by and at the expense of the owner(s) of said claim(s). Said contiguous group of claims, listed on this document, are situated in the

(optional) Mining District; La Paz County, Arizona.

RECEIVED
BLM AZ STATE OFFICE
2013 AUG 29 P 3:11
PHOENIX, ARIZONA
BLM
Date
Stamp

Line No.	AMC NUMBER	CLAIM/SITE NAME	COUNTY RECORDER DATA (If available)	TWP	RNG	SEC
1	396166	Desert Rose		7N	17W	13
2						
3						
4						
5						
6						

Form: MCF108
Revised Jan. 2006
Page 1 of 2

ENTERED
SEP 13 2013
BY: DM

RECEIVED
BLM AZ STATE OFFICE
2013 AUG 29 PD 3:11
PHOENIX, ARIZONA

BLM
Date
Stamp

7					
8					
9					
10					

6. That between the dates starting at 12 o'clock noon on September 1, 20 12 and ending at 12 o'clock noon on September 1, 20 13 at least \$ 100.00 dollars worth of work and improvements were done and performed upon said claim(s) or upon one or more of a contiguous group of claims for the benefit of all, wholly or partly outside of a contiguous group of claims for the benefit of all, not including the location work.

7. That the following persons were employed to perform the work and improvements described herein: Lembcke Excavating, INC

8. That the work and improvements performed were: Worked on tunnel

9. Dated: 8-26-13 Signature: [Signature]

SUBSCRIBED AND SWORN TO before me, a Notary Public, this 26th day of August 20 13

By: Gene A Lembcke
Notary Public [Signature]
My Commission Expires Oct. 12, 2016

JESSICA R PRINTZ
Notary Public
for the State of Montana
Residing at:
Livingston, Montana
My Commission Expires:
October 12, 2016

SEAL
STATE OF MONTANA

No. of Claims: 1 x \$10 = \$10.00
Check No.: 3657 Init. A & L
Receipt No.: 2869801
For BLM Use Only

Bureau of Land Management
Arizona State Office
www.az.blm.gov

UNITED STATES
DEPARTMENT OF THE INTERIOR
BUREAU OF LAND MANAGEMENT
MAINTENANCE FEE WAIVER CERTIFICATION

614

FORM APPROVED
OMB NO. 1004-0114
Expires: August 31, 2013

SEE INSTRUCTIONS ON PAGE 2

1. This small miner waiver is filed for the assessment year beginning on September 1, 2012 and ending on September 1, 2013.
2. The undersigned and all related parties owned ten or fewer mining claims, mill, or tunnel sites located and maintained on Federal lands in the United States of America on September 1, 2012.
3. The undersigned have performed the assessment work required by law for each mining claim listed prior to filing this waiver and understand that by filing this form, the undersigned must file an affidavit of assessment work with the Bureau of Land Management (BLM) by the December 30th following the filing of this waiver.
4. The undersigned understand that if the assessment work obligation has not yet come due under 30 U.S.C. 28 (for those claims in their first assessment year only), a notice of intent to hold reciting this condition must be recorded by the December 30th following the filing of this waiver.
5. The undersigned understand that mill and tunnel sites may also be listed on this waiver and be waived from payment of the maintenance fee, and that a notice of intent to hold for these sites is required to be filed with the BLM by the December 30th following the filing of this waiver.
6. The undersigned understand and acknowledge that pursuant to 43 U.S.C. 1212 and 18 U.S.C. 1001, the filing or recording of a false, fictitious, or fraudulent document with the BLM may result in a fine of up to \$250,000, a prison term not to exceed five years, or both.
7. The mining claims, mill or tunnel sites for which this waiver from payment of the maintenance fees is requested are:

CLAIM OR SITE NAME	BLM RECORDATION SERIAL NUMBER
1. Lost Hill	✓ AMC 405008
2.	
3.	
4.	
5.	
6.	
7.	
8.	
9.	
10.	

The owner(s) (claimants) of the above mining claims and sites are:

Lembcke Excavating Inc.

(Owner's Name - Please Print)

(Owner's Signature)

P.O. Box 293

(Owner's Mailing Address)

Emigrant

(City)

MT

(State)

59027

(Zip Code)

(Owner's Name - Please Print)

(Owner's Signature)

(Owner's Mailing Address)

(City)

(State)

(Zip Code)

(Owner's Name - Please Print)

(Owner's Signature)

(Owner's Mailing Address)

(City)

(State)

(Zip Code)

(Owner's Name - Please Print)

(Owner's Signature)

(Owner's Mailing Address)

(City)

(State)

(Zip Code)

ENTERED
SEP 13 2013
BY: TS

RECEIVED
BLM AZ STATE OFFICE
2013 AUG 29 P 3:12
PHOENIX, ARIZONA

(Owner's Name - Please Print)	(Owner's Signature)		
(Owner's Mailing Address)	(City)	(State)	(Zip Code)
(Owner's Name - Please Print)	(Owner's Signature)		
(Owner's Mailing Address)	(City)	(State)	(Zip Code)
(Owner's Name - Please Print)	(Owner's Signature)		
(Owner's Mailing Address)	(City)	(State)	(Zip Code)
(Owner's Name - Please Print)	(Owner's Signature)		
(Owner's Mailing Address)	(City)	(State)	(Zip Code)

18 U.S.C. 1001 and 43 U.S.C. 1212 make it a crime for any person knowingly and willfully to make to any department or agency of the United States any false, fictitious or fraudulent statements or representations as to any matter within its jurisdiction.

INSTRUCTIONS

1. This certification is made under the provisions of 43 U.S.C. § 1744 and 30 U.S.C. §28-28k and the regulations thereunder (43 CFR Part 3830).
2. The claimant(s) must fill in the dates in paragraph 1 for the beginning and ending of the assessment year for which this waiver is sought.
3. The claimant(s) must fill in the date in paragraph 2 for the beginning of the assessment year for which this waiver is sought.
4. All claim and site names and BLM serial numbers must be listed for the mining claims, mill sites, and tunnel sites for which the waiver is sought.
5. All owners of the mining claims, mill sites, and tunnel sites and their addresses must be given.
6. This waiver form must be signed by all the claimants or their designated agent, in original form. If an agent is designated, a notarized designation of agent, signed by all of the claimants with proper address given, must be submitted with this waiver.
7. This form must be filed no later than September 1st for the upcoming assessment year in the BLM State Office where the mining claims or sites are recorded, or the waiver cannot be granted by the BLM. (Example: To obtain a waiver for the assessment year 2012, which begins on September 1, 2011, you must qualify for and file for a waiver no later than September 1, 2011, in the proper BLM State Office.)
8. For all mining claims which require assessment work, you must record an affidavit of labor on or before the December 30th immediately following the filing of this waiver. For all other mining claims or sites waived, you must record a notice of intent to hold on or before the December 30th immediately following the filing of this waiver.
9. Mill and tunnel sites may also be listed on this waiver and be waived from payment of the maintenance fee. A notice of intent to hold for these sites is required to be filed by the December 30th following the filing of this waiver.

RECEIVED
BLM AZ STATE OFFICE
2013 AUG 29 3:12
PHOENIX, ARIZONA

FOR OFFICIAL USE ONLY

When Recorded Return Document:

Lembcke Excavating, INC
P.O. Box 293
Emigrant, MT 59027

Check here if this is a change of address.

Telephone: _____

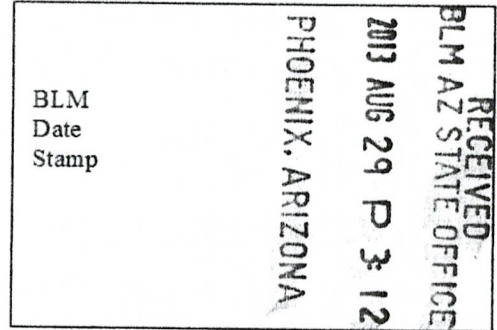
E-mail address: _____

AFFIDAVIT OF PERFORMANCE OF ANNUAL WORK

1. State of Arizona, County of Maricopa ss:

2. I (Name) Lembcke Excavating, INC

3. Reside at (Address) P.O. Box 293



City Emigrant County Park

State MT zip 59027 being duly sworn, depose and say that I am a citizen of the United States, more than eighteen years of age, and that all of the facts set forth in this affidavit, subject to the provisions and penalties of 18 U.S.C. 1001 pertaining to the filing of false, fictitious, or fraudulent statements with the United States, are true and correct according to the best of my knowledge, information and belief.

4. Owner's name and address (If not shown in Items 1-3 above), _____

5. That I am personally acquainted with the mining claim(s). The work and improvements were made by and at the expense of the owner(s) of said claim(s). Said contiguous group of claims, listed on this document, are situated in the

_____ (optional) Mining District; _____ County, Arizona.

Line No.	AMC NUMBER	CLAIM/SITE NAME	COUNTY RECORDER DATA (If available)	TWP	RNG	SEC
1	405008	Lost Hill		6N	6W	12
2				6N	5W	7
3						
4						
5						
6						

Form: MCF108
Revised Jan. 2006
Page 1 of 2



RECEIVED
 BLM AZ STATE OFFICE
 2013 AUG 29 P 3:12
 PHOENIX, ARIZONA
 BLM
 Date
 Stamp

7					
8					
9					
10					

6. That between the dates starting at 12 o'clock noon on September 1, 20 12 and ending at 12 o'clock noon on September 1, 20 13 at least \$100.00 dollars worth of work and improvements were done and performed upon said claim(s) or upon one or more of a contiguous group of claims for the benefit of all, wholly or partly outside of a contiguous group of claims for the benefit of all, not including the location work.


7. That the following persons were employed to perform the work and improvements described herein: _____
Lembcke Excavating, INC

8. That the work and improvements performed were: Worked on tunnel

9. Dated: 9-26-13 Signature: Gene A Lembcke

SUBSCRIBED AND SWORN TO before me, a Notary Public, this 26th day of August 20 13

By: Gene A Lembcke
 Notary Public Jessica R Printz
 My Commission Expires Oct. 12, 2016



Bureau of Land Management
 Arizona State Office
www.az.blm.gov

No. of Claims: 1 x \$10 = \$10.00
 Check No.: 3657 Init. ACL
 Receipt No.: 2869801
 For BLM Use Only

United States Department of the Interior
Bureau of Land Management
 LANDS/RECREATION & PLANNING
 ONE N CENTRAL AVE
 PHOENIX, AZ 85004 -2203
 Phone: 602-417-9200

Receipt

No: 2869801

Transaction #: 2955771	
Date of Transaction: 08/30/2013	
CUSTOMER:	
LEMBCKE EXCAVATING INC PO BOX 293 EMIGRANT,MT 59027-0293 US	

LINE #	QTY	DESCRIPTION	REMARKS	UNIT PRICE	TOTAL
1	1.00	LOCATABLE MINERALS / MINING CLAIMS-NOT NEW-UNADJUD,ONE AUTH NO. ONLY / MINING CLAIM MONEY RECEIVED CASES: AMC396166/\$20.00	MAINT FEE WAIVER (2) 2014 / POL (2) 2013	- n/a -	20.00
TOTAL:					\$20.00

PAYMENT INFORMATION					
1	AMOUNT:	20.00	POSTMARKED:	08/26/2013	
	TYPE:	CHECK	RECEIVED:	08/29/2013	
	CHECK NO:	3657			
	NAME:	LEMBCKE EXCAVATING INC PO BOX 293 EMIGRANT MT 59027-0293 US			

REMARKS

This receipt was generated by the automated BLM Collections and Billing System and is a paper representation of a portion of the official electronic record contained therein.

UNITED STATES
DEPARTMENT OF THE INTERIOR
BUREAU OF LAND MANAGEMENT
MAINTENANCE FEE WAIVER CERTIFICATION

ELG

FORM APPROVED
OMB NO. 1004-0114
Expires: August 31, 2013

440

396166

SEE INSTRUCTIONS ON PAGE 2

- This small miner waiver is filed for the assessment year beginning on September 1, 2012 and ending on September 1, 2013.
- The undersigned and all related parties owned ten or fewer mining claims, mill, or tunnel sites located and maintained on Federal lands in the United States of America on September 1, 2012.
- The undersigned have performed the assessment work required by law for each mining claim listed prior to filing this waiver and understand that by filing this form, the undersigned must file an affidavit of assessment work with the Bureau of Land Management (BLM) by the December 30th following the filing of this waiver.
- The undersigned understand that if the assessment work obligation has not yet come due under 30 U.S.C. 28 (for those claims in their first assessment year only), a notice of intent to hold reciting this condition must be recorded by the December 30th following the filing of this waiver.
- The undersigned understand that mill and tunnel sites may also be listed on this waiver and be waived from payment of the maintenance fee, and that a notice of intent to hold for these sites is required to be filed with the BLM by the December 30th following the filing of this waiver.
- The undersigned understand and acknowledge that pursuant to 43 U.S.C. 1212 and 18 U.S.C. 1001, the filing or recording of a false, fictitious, or fraudulent document with the BLM may result in a fine of up to \$250,000, a prison term not to exceed five years, or both.
- The mining claims, mill or tunnel sites for which this waiver from payment of the maintenance fees is requested are:

CLAIM OR SITE NAME	BLM RECORDATION SERIAL NUMBER
1. Desert Rose	✓ AMC 396166
2.	
3.	
4.	
5.	
6.	
7.	
8.	
9.	
10.	

The owner(s) (claimants) of the above mining claims and sites are:

Lembcke Excavating, Inc.

(Owner's Name - Please Print)

Gena Lembcke

(Owner's Signature)

P.O. Box 293

(Owner's Mailing Address)

Emigrant MT 59027

(City) (State) (Zip Code)

(Owner's Name - Please Print)

(Owner's Signature)

(Owner's Mailing Address)

(City) (State) (Zip Code)

(Owner's Name - Please Print)

(Owner's Signature)

(Owner's Mailing Address)

(City) (State) (Zip Code)

(Owner's Name - Please Print)

(Owner's Signature)

(Owner's Mailing Address)

(City) (State) (Zip Code)

(Continued on page 2)

RECEIVED
BLM AZ STATE OFFICE
PHOENIX, ARIZONA
2012 AUG 24 A 9:24

ENTERED IN COMPUTER

BE 8-17-12

ML
RE

When Recorded Return Document to:

Lembcke Excavating, INC.
P.O. Box 293
Emigrant, MT 59027

Check here is this is a change of address.

Telephone: _____

E-mail address: _____


AFFIDAVIT OF PERFORMANCE OF ANNUAL WORK

1. State of Arizona, County of LA PAZ ss:

2. I (Name) Lembcke Excavating, INC.

3. Reside at (Address) P.O. Box 293

City Emigrant County Park



State MT Zip 59027 being duly sworn, depose and say that I am a citizen of the United States, more than eighteen years of age, and that all of the facts set forth in this affidavit, subject to the provisions and penalties of 18 U.S.C. 1001 pertaining to the filing of false, fictitious, or fraudulent statements with the United States, are true and correct according to the best of my knowledge, information and belief.

4. Owner's name and address (If not shown in Items 1-3 above). _____

5. That I am personally acquainted with the mining claim(s). The work and improvements were made by and at the expense of the owner(s) of said claim(s). Said contiguous group of claims, listed on this document, are situated in the

_____ (optional) Mining District; _____ County, Arizona.

Line No.	AMC NUMBER	CLAIM/SITE NAME	COUNTY RECORDER DATA (If available)	TWP	RNG	SEC
1	396166	Desert Rose				
2						
3						
4						
5						
6						

RE 9-17-12
ENTERED IN COMPUTER

RECEIVED
BLM AZ STATE OFFICE
2012 AUG 24 A 9:34
PHOENIX, ARIZONA

BLM
Date
Stamp

7					
8					
9					
10					

6. That between the dates starting at 12 o'clock noon on September 1, 20 11 and ending at 12 o'clock noon on September 1, 20 12 at least \$ 500.00 dollars worth of work and improvements were done and performed upon said claim(s) or upon one or more of a contiguous group of claims for the benefit of all, wholly or partly outside of a contiguous group of claims for the benefit of all, not including the location work.

7. That the following persons were employed to perform the work and improvements described herein: _____
Lembcke Excavating, INC.

8. That the work and improvements performed were: Worked on tunnel


9. Dated: 8-20-12 Signature: Gene A Lembcke

SUBSCRIBED AND SWORN TO before me, a Notary Public, this 20 day of August 2012

By: Charlene R. Murphy
Notary Public notary
My Commission Expires April 20, 2016

State of Montana
CHARLENE R. MURPHY
NOTARY PUBLIC for the
State of Montana
Residing at Emigrant, Montana
My Commission Expires
April 20, 2016

County of Park



Bureau of Land Management
Arizona State Office
www.az.blm.gov

No. of Claims: 1 x \$10 = 10.00
Check No.: 3586 Init. ER
Receipt No.: 2639260
For BLM Use Only

CERTIFIED MAIL™

Lembcke Excavating, Inc.
P.O. Box 293
Emigrant, MT 59027



7012 0470 0001 0872 6054



**RETURN RECEIPT
REQUESTED**

US Department Of Interior
Bureau of Land Management
One North Central Avenue Suite 800
Phoenix, Arizona 85004


PHOENIX, ARIZONA
2012 AUG 24 9 33 AM
RECEIVED
BLM AZ STATE OFFICE

8500434427



Lembcke Excavating, Inc.
P.O. Box 293
Emigrant, MT 59027

CERTIFIED MAIL™



7012 0470 0001 0872 6054



**RETURN RECEIPT
REQUESTED**

US Department Of Interior
Bureau of Land Management
One North Central Avenue Suite 800
Phoenix, Arizona 85004

PHOENIX, ARIZONA
2012 AUG 24
RECEIVED
BLM AZ STATE OFFICE

8500484427 0001

United States Department of the Interior
Bureau of Land Management
 LANDS/RECREATION & PLANNING
 ONE N CENTRAL AVE
 PHOENIX, AZ 85004 -2203
 Phone: 602-417-9200

Receipt

No: 2639260

Transaction #: 2719870	
Date of Transaction: 08/24/2012	
CUSTOMER:	
LEMBCKE EXCAVATING INC PO BOX 293 EMIGRANT,MT 59027-0293 US	

LINE #	QTY	DESCRIPTION	REMARKS	UNIT PRICE	TOTAL
1	1.00	LOCATABLE MINERALS / MINING CLAIMS- NOT NEW-UNADJUD,ONE AUTH NO. ONLY / MINING CLAIM MONEY RECEIVED CASES: AMC396166/\$10.00	2012 POL & 2013WAIV (1)	- n/a -	10.00
TOTAL:					\$10.00

PAYMENT INFORMATION			
1	AMOUNT:	10.00	POSTMARKED: N/A
	TYPE:	CHECK	RECEIVED: 08/20/2012
	CHECK NO:	3586	
	NAME:	LEMBCKE EXCAVATING INC PO BOX 293 EMIGRANT MT 59027-0293 US	

REMARKS

This receipt was generated by the automated BLM Collections and Billing System and is a paper representation of a portion of the official electronic record contained therein.

UNITED STATES
DEPARTMENT OF THE INTERIOR
BUREAU OF LAND MANAGEMENT
MAINTENANCE FEE WAIVER CERTIFICATION

AMC 405008
~~AMC 450~~

JML
635

FORM APPROVED
OMB NO. 1004-0114
Expires: August 31, 2013

SEE INSTRUCTIONS ON PAGE 2

AMC 396166

- This small miner waiver is filed for the assessment year beginning on September 1, 2011 and ending on September 1, 2012.
- The undersigned and all related parties owned ten or fewer mining claims, mill, or tunnel sites located and maintained on Federal lands in the United States of America on September 1, 2011.
- The undersigned have performed the assessment work required by law for each mining claim listed prior to filing this waiver and understand that by filing this form, the undersigned must file an affidavit of assessment work with the Bureau of Land Management (BLM) by the December 30th following the filing of this waiver.
- The undersigned understand that if the assessment work obligation has not yet come due under 30 U.S.C. 28 (for those claims in their first assessment year only), a notice of intent to hold reciting this condition must be recorded by the December 30th following the filing of this waiver.
- The undersigned understand that mill and tunnel sites may also be listed on this waiver and be waived from payment of the maintenance fee, and that a notice of intent to hold for these sites is required to be filed with the BLM by the December 30th following the filing of this waiver.
- The undersigned understand and acknowledge that pursuant to 43 U.S.C. 1212 and 18 U.S.C. 1001, the filing or recording of a false, fictitious, or fraudulent document with the BLM may result in a fine of up to \$250,000, a prison term not to exceed five years, or both.
- The mining claims, mill or tunnel sites for which this waiver from payment of the maintenance fees is requested are:

CLAIM OR SITE NAME	BLM RECORDATION SERIAL NUMBER
1. Desert Rose	AMC 396166
2.	
3.	
4.	
5.	
6.	
7.	
8.	
9.	
10.	

RECEIVED
BLM AZ STATE OFFICE
TUCUMCARI, AZ
SEP -2 A 7:46
TIMELY FILED

The owner(s) (claimants) of the above mining claims and sites are:

Lembcke Excavating Inc.
(Owner's Name - Please Print)

Gene A Lembcke
(Owner's Signature) PRESIDENT

P.O. Box 293
(Owner's Mailing Address)

Emigrant MT 59027
(City) (State) (Zip Code)

(Owner's Name - Please Print)

(Owner's Mailing Address)

(Owner's Name - Please Print)

(Owner's Mailing Address)

(Owner's Name - Please Print)

(Owner's Mailing Address)

(Owner's Signature)

(City) (State) (Zip Code)

(Owner's Signature)

(City) (State) (Zip Code)

(Owner's Signature)

(City) (State) (Zip Code)

ENTERED IN COMPUTER

RECEIVED
BLM AZ STATE OFFICE
TUCUMCARI, ARIZONA
SEP 23 P 2:00

(Continued on page 2)

RE 9-26-11

This waiver cures the waiver that was timely (over filed) & rec'd in this office 9/2/11. This waiver cures by providing, prior to a Notice, the signature & title of

The signor. AC 486 changed to AC 483

UNITED STATES
DEPARTMENT OF THE INTERIOR
BUREAU OF LAND MANAGEMENT
MAINTENANCE FEE WAIVER CERTIFICATION

AMC 396166

JMU (636)

FORM APPROVED
OMB NO. 1004-0114
Expires: August 31, 2013

SEE INSTRUCTIONS ON PAGE 2

AMC 405008

- This small miner waiver is filed for the assessment year beginning on September 1, 2011 and ending on September 1, 2012.
- The undersigned and all related parties owned ten or fewer mining claims, mill, or tunnel sites located and maintained on Federal lands in the United States of America on September 1, 2011.
- The undersigned have performed the assessment work required by law for each mining claim listed prior to filing this waiver and understand that by filing this form, the undersigned must file an affidavit of assessment work with the Bureau of Land Management (BLM) by the December 30th following the filing of this waiver.
- The undersigned understand that if the assessment work obligation has not yet come due under 30 U.S.C. 28 (for those claims in their first assessment year only), a notice of intent to hold reciting this condition must be recorded by the December 30th following the filing of this waiver.
- The undersigned understand that mill and tunnel sites may also be listed on this waiver and be waived from payment of the maintenance fee, and that a notice of intent to hold for these sites is required to be filed with the BLM by the December 30th following the filing of this waiver.
- The undersigned understand and acknowledge that pursuant to 43 U.S.C. 1212 and 18 U.S.C. 1001, the filing or recording of a false, fictitious, or fraudulent document with the BLM may result in a fine of up to \$250,000, a prison term not to exceed five years, or both.
- The mining claims, mill or tunnel sites for which this waiver from payment of the maintenance fees is requested are:

CLAIM OR SITE NAME	BLM RECORDATION SERIAL NUMBER
1. <u>Lost Hill</u>	<u>AMC 405008</u>
2.	
3.	
4.	
5.	
6.	
7.	
8.	
9.	
10.	

RECEIVED
 BLM, AZ STATE OFFICE
 2011 SEP -2 A 7:46
 PHOENIX, AZ
 TIMELY FILED

The owner(s) (claimants) of the above mining claims and sites are:

Lembcke Excavating Inc.

(Owner's Name - Please Print)

P.O. Box 293

(Owner's Mailing Address)

Gene A Lembcke PRESIDENT
(Owner's Signature)

Emigrant

(City)

MT

(State)

59027

(Zip Code)

(Owner's Name - Please Print)

(Owner's Mailing Address)

(Owner's Signature)

(City)

(State)

(Zip Code)

(Owner's Name - Please Print)

(Owner's Mailing Address)

(Owner's Signature)

(City)

(State)

(Zip Code)

(Owner's Name - Please Print)

(Owner's Mailing Address)

(Owner's Signature)

(City)

(State)

(Zip Code)

ENTERED IN COMPUTER

RS 9-26/11

(Continued on page 2)

This waiver cures the waiver that was timely filed & rec'd in this office 9/2/11. This waiver cures, prior to a written notice, the signature & title of the signor. AC 486 changed to AC 483.

UNITED STATES
DEPARTMENT OF THE INTERIOR
BUREAU OF LAND MANAGEMENT
MAINTENANCE FEE WAIVER CERTIFICATION

[Handwritten signature]

AMC 396166
AMC 405008

FORM APPROVED
OMB NO. 1004-0114
Expires: August 31, 2013

SEE INSTRUCTIONS ON PAGE 2

635

- This small miner waiver is filed for the assessment year beginning on September 1, 2011 and ending on September 1, 2012.
- The undersigned and all related parties owned ten or fewer mining claims, mill, or tunnel sites located and maintained on Federal lands in the United States of America on September 1, 2011.
- The undersigned have performed the assessment work required by law for each mining claim listed prior to filing this waiver and understand that by filing this form, the undersigned must file an affidavit of assessment work with the Bureau of Land Management (BLM) by the December 30th following the filing of this waiver.
- The undersigned understand that if the assessment work obligation has not yet come due under 30 U.S.C. 28 (for those claims in their first assessment year only), a notice of intent to hold reciting this condition must be recorded by the December 30th following the filing of this waiver.
- The undersigned understand that mill and tunnel sites may also be listed on this waiver and be waived from payment of the maintenance fee, and that a notice of intent to hold for these sites is required to be filed with the BLM by the December 30th following the filing of this waiver.
- The undersigned understand and acknowledge that pursuant to 43 U.S.C. 1212 and 18 U.S.C. 1001, the filing or recording of a false, fictitious, or fraudulent document with the BLM may result in a fine of up to \$250,000, a prison term not to exceed five years, or both.
- The mining claims, mill or tunnel sites for which this waiver from payment of the maintenance fees is requested are:

CLAIM OR SITE NAME	BLM RECORDATION SERIAL NUMBER
1. Desert Rose ✓	AMC 396166
2.	
3.	
4.	
5.	
6.	
7.	
8.	
9.	
10.	

RECEIVED
 BLM, AZ STATE OFFICE
 2011 SEP - 2 A 7:46
 PHOENIX, AZ
 TIMELY FILED

The owner(s) (claimants) of the above mining claims and sites are:

Lembcke Excavating Inc.

[Redacted signature]

(Owner's Name - Please Print)

(Owner's Signature)

P.O. Box 293

Emigrant

MT

59027

(Owner's Mailing Address)

(City)

(State)

(Zip Code)

(Owner's Name - Please Print)

(Owner's Signature)

(Owner's Mailing Address)

(City)

(State)

(Zip Code)

(Owner's Name - Please Print)

(Owner's Signature)

(Owner's Mailing Address)

(City)

(State)

(Zip Code)

(Owner's Name - Please Print)

(Owner's Signature)

(Owner's Mailing Address)

(City)

(State)

(Zip Code)

9/8/2011 TS

ENTERED INTO COMPUTER

UNITED STATES
DEPARTMENT OF THE INTERIOR
BUREAU OF LAND MANAGEMENT
MAINTENANCE FEE WAIVER CERTIFICATION

Jme

FORM APPROVED
OMB NO. 1004-0114
Expires: August 31, 2013

SEE INSTRUCTIONS ON PAGE 2

634

- This small miner waiver is filed for the assessment year beginning on September 1, 2011 and ending on September 1, 2012.
- The undersigned and all related parties owned ten or fewer mining claims, mill, or tunnel sites located and maintained on Federal lands in the United States of America on September 1, 2011.
- The undersigned have performed the assessment work required by law for each mining claim listed prior to filing this waiver and understand that by filing this form, the undersigned must file an affidavit of assessment work with the Bureau of Land Management (BLM) by the December 30th following the filing of this waiver.
- The undersigned understand that if the assessment work obligation has not yet come due under 30 U.S.C. 28 (for those claims in their first assessment year only), a notice of intent to hold reciting this condition must be recorded by the December 30th following the filing of this waiver.
- The undersigned understand that mill and tunnel sites may also be listed on this waiver and be waived from payment of the maintenance fee, and that a notice of intent to hold for these sites is required to be filed with the BLM by the December 30th following the filing of this waiver.
- The undersigned understand and acknowledge that pursuant to 43 U.S.C. 1212 and 18 U.S.C. 1001, the filing or recording of a false, fictitious, or fraudulent document with the BLM may result in a fine of up to \$250,000, a prison term not to exceed five years, or both.
- The mining claims, mill or tunnel sites for which this waiver from payment of the maintenance fees is requested are:

CLAIM OR SITE NAME	BLM RECORDATION SERIAL NUMBER
1. <u>Lost Hill</u>	<input checked="" type="checkbox"/> <u>AMC 405008</u>
2.	
3.	
4.	
5.	
6.	
7.	
8.	
9.	
10.	

RECEIVED
 B.L.M. AZ STATE OFFICE
 2011 SEP - 2 A 7:46
 PHOENIX, AZ
 TIMELY FILED

The owner(s) (claimants) of the above mining claims and sites are:

Lembcke Excavating Inc.

[Redacted Signature]

(Owner's Name - Please Print)

(Owner's Signature)

P.O. Box 293

Emigrant

MT

59027

(Owner's Mailing Address)

(City)

(State)

(Zip Code)

(Owner's Name - Please Print)

(Owner's Signature)

(Owner's Mailing Address)

(City)

(State)

(Zip Code)

(Owner's Name - Please Print)

(Owner's Signature)

(Owner's Mailing Address)

(City)

(State)

(Zip Code)

(Owner's Name - Please Print)

(Owner's Signature)

(Owner's Mailing Address)

(City)

(State)

(Zip Code)

9/8/2011 JS
ENTERED INTO COMPUTER

When Recorded Return Document to:

LEMBCKE Excavating Inc
P.O. Box 293
EMIGRANT, MT 59027

Check here if this is a change of address.

Telephone: _____

E-mail address: _____

AFFIDAVIT OF PERFORMANCE OF ANNUAL WORK

1. State of Arizona, County of MARICOPA ss:

2. I (Name) LEMBCKE Excavating Inc

3. Reside at (Address) P.O. Box 293

City EMIGRANT County MARICOPA

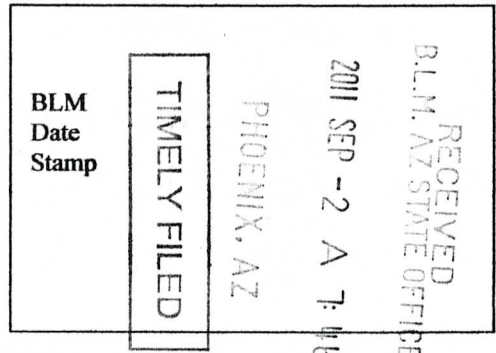
State MT Zip 59027 being duly sworn, depose and say that I am a citizen of the United States, more than eighteen years of age, and that all of the facts set forth in this affidavit, subject to the provisions and penalties of 18 U.S.C. 1001 pertaining to the filing of false, fictitious, or fraudulent statements with the United States, are true and correct according to the best of my knowledge, information and belief.

4. Owner's name and address (If not shown in Items 1-3 above). _____

5. That I am personally acquainted with the mining claim(s). The work and improvements were made by and at the expense of the owner(s) of said claim(s). Said contiguous group of claims, listed on this document, are situated in the

_____ (optional) Mining District; _____ County, Arizona.

Line No.	AMC NUMBER	CLAIM/SITE NAME	COUNTY RECORDER DATA (If available)	TWP	RNG	SEC
1	405008	LOST HILL		6N	6W	12
2				6N	5W	7
3						
4						
5						
6						



9/8/2011 TB
ENTERED INTO COMPUTER

RECEIVED
BLM AZ STATE OFFICE

2011 SEP -2 A 7:46
PHOENIX, AZ

BLM
Date
Stamp

TIMELY FILED

7						
8						
9						
10						

6. That between the dates starting at 12 o'clock noon on September 1, 20 10 and ending at 12 o'clock noon on September 1, 20 11 at least \$ 100 dollars worth of work and improvements were done and performed upon said claim(s) or upon one or more of a contiguous group of claims for the benefit of all, wholly or partly outside of a contiguous group of claims for the benefit of all, not including the location work.

7. That the following persons were employed to perform the work and improvements described herein: _____
LEMBCKE EXCAVATING INC

8. That the work and improvements performed were: _____
STARTED A TUNNELL

9. Dated: 8-27 Signature: Gene A Lembcke


SUBSCRIBED AND SWORN TO before me, a Notary Public, this 29 day of August 20 11

By: Gene A Lembcke Gene A Lembcke

Notary Public [Signature] State of Montana
 County of Pack

My Commission Expires 1

Bureau of Land Management
Arizona State Office
www.az.blm.gov



No. of Claims: 2 x \$10 = 20
 Check No.: 3495 Init. [Initials]
 Receipt No.: 2424313
For BLM Use Only

When Recorded Return Document to:

LEMBCKE EXECUTIVE INC
P.O. BOX 293
EMIGRAT, MT 59027

Check here is this is a change of address.

Telephone: _____

E-mail address: _____

AFFIDAVIT OF PERFORMANCE OF ANNUAL WORK

1. State of Arizona, County of MARICOPA ss:

2. I (Name) LEMBCKE EXECUTIVE INC

3. Reside at (Address) P.O. BOX 293

City EMIGRANT County MARICOPA

State MT Zip 59027 being duly sworn, depose and say that I am a citizen of the United States, more than eighteen years of age, and that all of the facts set forth in this affidavit, subject to the provisions and penalties of 18 U.S.C. 1001 pertaining to the filing of false, fictitious, or fraudulent statements with the United States, are true and correct according to the best of my knowledge, information and belief.

4. Owner's name and address (If not shown in Items 1-3 above). _____

5. That I am personally acquainted with the mining claim(s). The work and improvements were made by and at the expense of the owner(s) of said claim(s). Said contiguous group of claims, listed on this document, are situated in the

_____ (optional) Mining District; _____ County, Arizona.

RECEIVED
BLM, AZ STATE OFFICE

2011 SEP -2 A 7:46

PHOENIX, AZ

TIMELY FILED

BLM
Date
Stamp

Line No.	AMC NUMBER	CLAIM/SITE NAME	COUNTY RECORDER DATA (If available)	TWP	RNG	SEC
1	405008	LOST HILL		6N	6W	12
2				6N	5W	7
3						
4						
5						
6						

9/8/2011 TB
ENTERED INTO COMPUTER

RECEIVED
BLM AZ STATE OFFICE
2011 SEP - 2 A 7:46
PHOENIX, AZ
TIMELY FILED
BLM
Date
Stamp

7					
8					
9					
10					

6. That between the dates starting at 12 o'clock noon on September 1, 20 11 at least \$ 100 dollars worth of work and improvements were done and performed upon said claim(s) or upon one or more of a contiguous group of claims for the benefit of all, wholly or partly outside of a contiguous group of claims for the benefit of all, not including the location work.

7. That the following persons were employed to perform the work and improvements described herein: LEMBCKE EXCAVATING INC

8. That the work and improvements performed were: STARTED A TUNNEL

9. Dated: 8-27 Signature: Gene A Lembcke

SUBSCRIBED AND SWORN TO before me, a Notary Public, this 29 day of August 20 11

By: Gene A Lembcke Gene A Lembcke

Notary Public [Signature] State of Montana

My Commission Expires 1 County of Park

Bureau of Land Management
Arizona State Office
www.az.blm.gov



RACHEL DANIELKIEWICZ
NOTARY PUBLIC for the
State of Montana
Residing at Emigrant, Montana
My Commission Expires
April 1, 2014

No. of Claims: 2 x \$10 = 20
Check No.: 3495 Init. ML
Receipt No.: 2424313
For BLM Use Only

Form: MCF108
Revised Jan. 2006
Page 2 of 2

United States Department of the Interior
 Bureau of Land Management
 LANDS/RECREATION & PLANNING
 ONE N CENTRAL AVE
 PHOENIX, AZ 85004 -2203
 Phone: 602-417-9200

Receipt

No:

2424313

Transaction #: 2499778	
Date of Transaction: 09/02/2011	
CUSTOMER:	
LEMBCKE EXCAVATING INC PO BOX 293 EMIGRANT, MT 59027-0293 US	

LINE #	QTY	DESCRIPTION	REMARKS	UNIT PRICE	TOTAL
1	1.00	LOCATABLE MINERALS / MINING CLAIMS-NOT NEW-UNADJUD, ONE AUTH NO. ONLY / MINING CLAIM MONEY RECEIVED CASES: AMC405008/\$20.00	POL 2011/2 WAV	- n/a -	20.00
TOTAL:					\$20.00


PAYMENT INFORMATION					
1	AMOUNT:	20.00	POSTMARKED:	08/29/2011	
	TYPE:	CHECK	RECEIVED:	09/02/2011	
	CHECK NO:	3495			
	NAME:	LEMBCKE EXCAVATING INC PO BOX 293 EMIGRANT MT 59027-0293 US			

REMARKS

This receipt was generated by the automated BLM Collections and Billing System and is a paper representation of a portion of the official electronic record contained therein.

Lembcke Excavating, Inc.
P.O. Box 293
Emigrant, MT 59027

PLACE STICKER AT TOP OF ENVELOPE TO THE RIGHT
OF THE RETURN ADDRESS, FOLD AT DOTTED LINE
CERTIFIED MAIL™



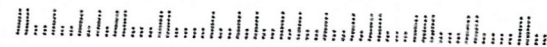
7010 1060 0000 6116 2926



RECEIVED
STATE OFFICE
AUG 29 2:44
PHOENIX, ARIZONA
**RETURN RECEIPT
REQUESTED**

US Department of the Interior
Bureau of Land Management
One North Central Avenue STE 800
Phoenix, AZ 85004

0500404427 0941



UNITED STATES
DEPARTMENT OF THE INTERIOR
BUREAU OF LAND MANAGEMENT

657

FORM APPROVED
OMB NO. 1004-0114
Expires: February 28, 2010

MAINTENANCE FEE WAIVER CERTIFICATION

SEE INSTRUCTIONS ON PAGE 2

Amc 396166

1. This small miner waiver is filed for the assessment year beginning at noon on September 1, ~~2009~~²⁰¹⁰ and ending at noon on September 1, ~~2010~~²⁰¹¹.
2. The undersigned and all related parties owned ten or fewer mining claims, mill, or tunnel sites located and maintained on Federal lands in the United States of America on September 1, 2010.
3. The undersigned have performed the assessment work required by law for each mining claim listed prior to filing this waiver and understand that by filing this form; an affidavit of assessment work must be recorded by the December 30th following the filing of this waiver.
4. The undersigned understand that if the assessment work obligation has not yet come due under 30 U.S.C. 28 (for those claims in their first assessment year only); a notice of intent to hold reciting this condition must be recorded by the December 30th following the filing of this waiver.
5. The undersigned understand that mill and tunnel sites may also be listed upon this waiver and be waived from payment of the maintenance fee; and that a notice of intent to hold for these sites is required to be recorded by the December 30th immediately following the filing of this waiver.
6. The undersigned understand and acknowledge that pursuant to 43 U.S.C. 1212 and 18 U.S.C. 1001; the filing or recording of a false, fictitious, or fraudulent document with the Bureau of Land Management may result in a fine of up to \$250,000, a prison term not to exceed five years, or both.
7. The mining claims, mill or tunnel sites for which this waiver from payment of the maintenance fees is requested are:

CLAIM OR SITE NAME	BLM RECORDATION SERIAL NUMBER
1. DESERT ROSE ✓	AMC 396166
2.	
3.	
4.	
5.	
6.	
7.	
8.	
9.	
10.	

RECEIVED
BLM AZ STATE OFFICE
2010 SEP - 2 A 8: 11
PHOENIX, ARIZONA

The owner(s) (claimants) of the above mining claims and sites are:

LEMBCKE EXCAVATING INC
(Owner's Name - Please Print)

P.O. Box 293 ✓
(Street or P.O. Box)

EMIGRANT MT 59027
(City) (State) (Zip Code)

(Owner's Signature)

(Owner's Name - Please Print)

(Street or P.O. Box)

(City) (State) (Zip Code)

(Owner's Signature)

(Owner's Name - Please Print)

(Street or P.O. Box)

(City) (State) (Zip Code)

(Owner's Signature)

ENTERED INTO COMPUTER

9/19/10 ATJ

(Owner's Name - Please Print)

(Owner's Signature)

(Street or P.O. Box)

(City)

(State)

(Zip Code)

(Owner's Name - Please Print)

(Owner's Signature)

(Street or P.O. Box)

(City)

(State)

(Zip Code)

(Owner's Name - Please Print)

(Owner's Signature)

(Street or P.O. Box)

(City)

(State)

(Zip Code)

(Owner's Name - Please Print)

(Owner's Signature)

(Street or P.O. Box)

(City)

(State)

(Zip Code)

Title 18 U.S.C. Section 1001 and Title 43 U.S.C. Section 1212 makes it a crime for any person knowingly and willfully to make to any department or agency of the United States any false, fictitious or fraudulent statements or representations as to any matter within its jurisdiction.

INSTRUCTIONS

1. This certification is made under the provisions of §1744 of Title 43 and § 28-28k of Title 30 of the United States Code; and the regulations thereunder (43 CFR Part 3830).
2. The claimant(s) must fill in the dates in paragraph 1 for the beginning and ending of the assessment year for which this waiver is sought.
3. The claimant(s) must fill in the date in paragraph 2 for the beginning of the assessment year for which this waiver is sought.
4. All claim and site names and Bureau of Land Management (BLM) serial numbers must be listed for the mining claims, mill sites, and tunnel sites for which the waiver is sought.
5. All owners of the mining claims, mill sites, and tunnel sites and their addresses must be given.
6. This waiver form must be signed by all the claimants or their designated agent, in original form. If an agent is designated, a notarized designation of agent, signed by all of the claimants with proper address given, must be submitted with this waiver.
7. This form must be filed no later than September 1st for the upcoming assessment year in the BLM State Office where the mining claims or sites are recorded, or the waiver cannot be granted by the BLM. (Example: to obtain a waiver for the assessment year 2000, which begins at noon on September 1, 1999, you must qualify for and file for a waiver no later than September 1, 1999, in the proper BLM State Office).
8. For all mining claims which require assessment work, you must record an affidavit of labor on or before the December 30th immediately following the filing of this waiver. For all other mining claims or sites waived, you must record a notice of intent to hold on or before the December 30th immediately following the filing of this waiver.
9. Mill and tunnel sites may also be listed upon this waiver and be waived from payment of the maintenance fee. A notice of intent to hold for these sites is required to be filed by the December 30th following the filing of this waiver.

FOR OFFICIAL USE ONLY

When Recorded Return Document to:

LEMBCKE EXCAVATING INC
P.O. Box 293
EMIGRANT, MT 59027

TIMELY FILED

Check here is this is a change of address.

Telephone: _____

E-mail address: _____

AFFIDAVIT OF PERFORMANCE OF ANNUAL WORK

1. State of Arizona, County of LA PAZ ss:

2. I (Name) LEMBCKE EXCAVATING INC

3. Reside at (Address) P.O. Box 293

RECEIVED
BLMAZ STATE OFFICE
2010 SEP -2 A 8:10
PHOENIX, ARIZONA
BLM
Date
Stamp

City EMIGRANT County PARK

State MT Zip 59027 being duly sworn, depose and say that I am a citizen of the United States, more than eighteen years of age, and that all of the facts set forth in this affidavit, subject to the provisions and penalties of 18 U.S.C. 1001 pertaining to the filing of false, fictitious, or fraudulent statements with the United States, are true and correct according to the best of my knowledge, information and belief.

4. Owner's name and address (If not shown in Items 1-3 above). _____

5. That I am personally acquainted with the mining claim(s). The work and improvements were made by and at the expense of the owner(s) of said claim(s). Said contiguous group of claims, listed on this document, are situated in the

_____ (optional) Mining District; _____ County, Arizona.

Line No.	AMC NUMBER	CLAIM/SITE NAME	COUNTY RECORDER DATA (If available)	TWP	RNG	SEC
1	396166	DESERT ROSE				
2						
3						
4						
5						
6						

ENTERED INTO COMPUTER

9/17/10 AT

RECEIVED
 BLM AZ STATE OFFICE
 2010 SEP - 2 A 8: 11
 PHOENIX, ARIZONA
 BLM
 Date
 Stamp

7					
8					
9					
10					

6. That between the dates starting at 12 o'clock noon on September 1, 20 09 and ending at 12 o'clock noon on September 1, 20 10 at least \$ 8300.00 dollars worth of work and improvements were done and performed upon said claim(s) or upon one or more of a contiguous group of claims for the benefit of all, wholly or partly outside of a contiguous group of claims for the benefit of all, not including the location work.

7. That the following persons were employed to perform the work and improvements described herein: LEMBCKE EXCAVATING INC

8. That the work and improvements performed were: WORKED ON TUNNEL


9. Dated: 8-27-10 Signature: [Signature]

SUBSCRIBED AND SWORN TO before me, a Notary Public, this 27 day of August 2010

By: GENE A. LEMBCKE

Notary Public [Signature]

My Commission Expires 4-18-2012



Bureau of Land Management
 Arizona State Office
www.az.blm.gov

No. of Claims: 1 x \$10 = 10
 Check No.: _____ Init. SB
 Receipt No.: 2211534
 For BLM Use Only

United States Department of the Interior
Bureau of Land Management
 LANDS/RECREATION & PLANNING
 ONE N CENTRAL AVE
 PHOENIX, AZ 85004 -2203
 Phone:

Receipt

No:

2211534

Transaction #: 2281635	
Date of Transaction: 09/08/2010	
CUSTOMER:	
LEMBCKE EXCAVATING INC PO BOX 293 EMIGRANT,MT 59027-0293 US	

LINE #	QTY	DESCRIPTION	REMARKS	UNIT PRICE	TOTAL
1	1.00	LOCATABLE MINERALS / MINING CLAIMS-NOT NEW-UNADJUD,ONE AUTH NO. ONLY / MINING CLAIM MONEY RECEIVED CASES: AMC396166/\$10.00	POL/WAIVER-1	- n/a -	10.00
TOTAL:					\$10.00

PAYMENT INFORMATION					
1	AMOUNT:	10.00	POSTMARKED:	N/A	
	TYPE:	CHECK	RECEIVED:	09/08/2010	
	CHECK NO:	3385			
	NAME:	LEMBCKE EXCAVATING INC PO BOX 293 EMIGRANT MT 59027-0293 US			

REMARKS


This receipt was generated by the automated BLM Collections and Billing System and is a paper representation of a portion of the official electronic record contained therein.

Lembcke Excavating Inc.
P.O. Box 293
Emigrant, MT. 59027

CERTIFIED MAIL™



7008 1830 0001 9573 9458



**RETURN RECEIPT
REQUESTED**

State OFFICE OF BLM
1 NORTH Central AVE
Box 555
Phoenix, AZ 85004

**RETURN RECEIPT
REQUESTED**

00004444



547

UNITED STATES
DEPARTMENT OF THE INTERIOR
BUREAU OF LAND MANAGEMENT

MAINTENANCE FEE WAIVER CERTIFICATION

FORM APPROVED
OMB NO. 1004-0114
Expires: February 28, 2010

SEE INSTRUCTIONS ON PAGE 2

AMC 396166

This small miner waiver is filed for the assessment year beginning at noon on September 1, 2008 and ending at noon on September 1, 2009. The undersigned and all related parties owned ten or fewer mining claims, mill, or tunnel sites located and maintained on Federal lands in the United States of America on September 1, 2009. The undersigned have performed the assessment work required by law for each mining claim listed prior to filing this waiver and understand that by filing this form; an affidavit of assessment work must be recorded by the December 30th following the filing of this waiver. The undersigned understand that if the assessment work obligation has not yet come due under 30 U.S.C. 28 (for those claims in their first assessment year only); a notice of intent to hold reciting this condition must be recorded by the December 30th following the filing of this waiver. The undersigned understand that mill and tunnel sites may also be listed upon this waiver and be waived from payment of the maintenance fee; and that a notice of intent to hold for these sites is required to be recorded by the December 30th immediately following the filing of this waiver. The undersigned understand and acknowledge that pursuant to 43 U.S.C. 1212 and 18 U.S.C. 1001; the filing or recording of a false, fictitious, or fraudulent document with the Bureau of Land Management may result in a fine of up to \$250,000, a prison term not to exceed five years, or both. The mining claims, mill or tunnel sites for which this waiver from payment of the maintenance fees is requested are:

CLAIM OR SITE NAME	BLM RECORDATION SERIAL NUMBER
DESERT ROSE	AMC 396166

owner(s) (claimants) of the above mining claims and sites are:

LEMBCKE EXCAVATING INC
(Owner's Name - Please Print)

Genea Lembcke
(Owner's Signature)

P.O. Box 293
(Street or P.O. Box)

EMERSON MT 59027
(City) (State) (Zip Code)

(Owner's Name - Please Print)

(Owner's Signature)

(Street or P.O. Box)

(City) (State) (Zip Code)

(Owner's Name - Please Print)

(Owner's Signature)

(Street or P.O. Box)

(City) (State) (Zip Code)

RECEIVED
BLM AZ STATE OFFICE
2009 AUG 28 A 7:52
PHOENIX, ARIZONA

ENTERED
SEP 25 2008
099

When Recorded Return Document to:

LEMBCKE EXCAVATING INC
P.O. Box 293
EMIGRANT, MT 59027

Check here is this is a change of address.

Telephone: 406-223-0319

E-mail address: LEMBCKE EXCAVATING
EXCAVATING@HOTMAIL.COM

AFFIDAVIT OF PERFORMANCE OF ANNUAL WORK

1. State of Arizona, County of LA PAZ ss:

2. I (Name) LEMBCKE EXCAVATING INC

3. Reside at (Address) P.O. Box 293

City EMIGRANT County PARK

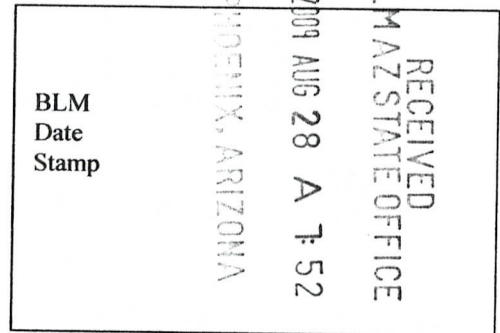
State MT Zip 59027 being duly sworn, depose and say that I am a citizen of the United States, more than eighteen years of age, and that all of the facts set forth in this affidavit, subject to the provisions and penalties of 18 U.S.C. 1001 pertaining to the filing of false, fictitious, or fraudulent statements with the United States, are true and correct according to the best of my knowledge, information and belief.

4. Owner's name and address (If not shown in Items 1-3 above). _____

5. That I am personally acquainted with the mining claim(s). The work and improvements were made by and at the expense of the owner(s) of said claim(s). Said contiguous group of claims, listed on this document, are situated in the

(optional) Mining District; _____ County, Arizona.

Line No.	AMC NUMBER	CLAIM/SITE NAME	COUNTY RECORDER DATA (If available)	TWP	RNG	SEC
1	396166	DESERT ROSE				
2						
3						
4						
5						
6						



RECEIVED
 BLM AZ STATE OFFICE
 2009 AUG 28 A 1:52
 PHOENIX, ARIZONA
 BLM
 Date
 Stamp

7						
8						
9						
10						

6. That between the dates starting at 12 o'clock noon on September 1, 20 08 and ending at 12 o'clock noon on September 1, 20 09 at least \$ \$5000.00 dollars worth of work and improvements were done and performed upon said claim(s) or upon one or more of a contiguous group of claims for the benefit of all, wholly or partly outside of a contiguous group of claims for the benefit of all, not including the location work.

7. That the following persons were employed to perform the work and improvements described herein: LEMBECKE EXCAVATING INC

8. That the work and improvements performed were: STARTING A TUNNEL


9. Dated: 8-24-09 Signature: Gene A Lembecke

SUBSCRIBED AND SWORN TO before me, a Notary Public, this 24 day of August 20 09

By: Gene A Lembecke

Notary Public Coleene Sachanowski

My Commission Expires 03-15-2011



Bureau of Land Management
 Arizona State Office
www.az.blm.gov

No. of Claims: 1 x \$10 = 10.00
 Check No.: 3267 Init. SPR
 Receipt No.: 1993355
 For BLM Use Only



AFFIDAVIT OF ANNUAL REPRESENTATION OF MINING CLAIMS

STATE OF ARIZONA
County of LA PAZ

of lawful age, and as locator(s) or as the locator(s) authorized agent(s), being duly sworn, make the following statement(s) for and on behalf of the mining claim(s) hereinafter described:

Claim Name	BLM Serial No.	Location/Amendment County Recordation, Book and Page
<u>DESERT ROSE</u>	<u>AMC 396166</u>	<u>LOCATION</u>

(Additional claims may be listed on the reverse side of this affidavit.)

Total No. (page 1) of Mining Claims: 1 x \$10 BLM Service Charge = \$ 10.00

The said mining claim(s) is/are located in Section 13, Township 7 N Range 17 W
in LA PAZ County, State of ARIZONA

The dates and the number of days work was done or improvements were made, and the character of the work and value of improvements placed thereon; or verified report of geological, geochemical or geophysical work relied upon and as required by Section 28-1 of Title 30 of the United States Code are described and identified as follows:

MARCH 2, 3, 4, 10, 11, 12 STARTED TUNNEL

The work done and/or improvements made were made at the instance and request of LEMOCKE EXPLORATION INC
the locator(s) of said claim(s). The actual amount paid for work and improvements is \$ _____
paid by _____

If annual assessment work is performed or caused to be performed at one or more points within a group of contiguous claims not exceeding ten, state description and location of work done, the names of the claims for whose benefit the work was performed and the total cost thereof.

[Signature]


Space Below for Recorder's Use Only
RECORDER'S OFFICE
Montana

Subscribed and sworn to before me this 24 day
of August, 2009
[Signature]
Notary Public for the State of
Colene Sachanowski
Residing at Emigrant
My Commission expires 03-15-2011

Filed for record on the _____ day
of _____, A.D. 20____
at _____ o'clock _____ M, and
recorded in Volume _____ of
Affidavits of Annual Representation on Page _____
Records of _____
Montana.

By _____ County Recorder
Deputy
Fee \$ _____

RECEIVED
BLM AZ STATE OFFICE



United States Department of the Interior
Bureau of Land Management
 BUSINESS & SUPPORT SVCS DIV
 ONE N CENTRAL AVE SUITE 800
 PHOENIX, AZ 85004 -4427
 Phone: (602) 417-9200

Receipt

No: 1993355

Transaction #: 2057623	
Date of Transaction: 09/01/2009	
CUSTOMER:	LEMBCKE EXCAVATING INC PO BOX 293 EMIGRANT,MT 59027-0293 US

LINE #	QTY	DESCRIPTION	REMARKS	UNIT PRICE	TOTAL
1	1.00	LOCATABLE MINERALS / MINING CLAIMS-NOT NEW-UNADJUD,ONE AUTH NO. ONLY / MINING CLAIM MONEY RECEIVED CASES: AMC396166/\$10.00	POL/WAIVER	- n/a -	10.00
TOTAL:					\$10.00

PAYMENT INFORMATION					
1	AMOUNT:	10.00	POSTMARKED:	08/24/2009	
	TYPE:	CHECK	RECEIVED:	08/28/2009	
	CHECK NO:	3267			
	NAME:	LEMBCKE EXCAVATING INC PO BOX 293 EMIGRANT MT 59027-0293 US			

REMARKS

This receipt was generated by the automated BLM Collections and Billing System and is a paper representation of a portion of the official electronic record contained therein.

NOTICE!!

These documents have been scanned!

Do not place un-scanned documents beneath this notice!

Do not remove this notice from this file!

GPO Jacket No. 560-102
Print Order 61540
Rise Business Services, LLC
Job=AZ15 5/22/2019



Box Number= AZ15076



Claim Begin-End: AMC396166-AMC396166

5 Miscellaneous



AZ15076-6

AMC396025-AMC396393

**NO
DOCUMENTS
FOUND**

NO DOCUMENTS FOUND
NO DOCUMENTS FOUND

NOTICE!!

These documents have been scanned!

Do not place un-scanned documents beneath this notice!

Do not remove this notice from this file!

GPO Jacket No. 560-102
Print Order 61540
Rise Business Services, LLC
Job=AZ15 5/22/2019



Box Number= AZ15076



Claim Begin-End: AMC396166-AMC396166

6 Location Notices-Amendments and Supporting Documents



AZ15076-6

AMC396025-AMC396393

MINING CLAIM STATUS REPORT

MTP CHECKED BY _____

DATA ENTRY _____

GEO CHECKED BY _____

LEAD SERIAL NO. AMC 396166 THROUGH AMC _____

# <u>1</u> LODE	LOCATION FEE @ \$30 =	\$ <u>30.00</u>
# _____ PLACER	PROCESSING FEE @ \$15 =	\$ <u>15.00</u>
# _____ ASSOCIATION PL	MAINTENANCE FEE @ \$125 =	\$ <u>125.00</u>
# _____ MILL SITE	OVERAGE	\$ _____
# _____ TUNNEL SITE	SHORTAGE	\$ _____
	OTHER FEES	\$ _____
ENOUGH LOCATORS	TOTAL	\$ <u>170.00</u>

YES [] NO [] _____

OVER-THE-COUNTER [] MAIL TIMELY FILED: YES NO []

LEGAL DESCRIPTION: T TN R NW SEC 13

T _____ R _____ SEC _____

T _____ R _____ SEC _____

T _____ R _____ SEC _____

BLM [] FOREST SERVICE [] _____ SUBJ TO PL 359: YES [] NO []

WILDERNESS AREA: NO [] YES [] _____

SPLIT ESTATE: SX [] PX [] SRHA [] OTHER [] _____ N/A []
PROPER NOTICE FILED IF LOCATED ON SRHA LANDS-YES [] NO [] N/A []

RECONVEYED MINERALS ON BLM LANDS REQUIRE OPENING ORDERS FROM 1944 TO 1993. OPEN TO ENTRY ON: _____ N/A []

COMMENTS/STATUS: VOID [] PARTIALLY VOID [] PVT MINERALS []
WITHDRAWN LANDS [] OTHER [] _____

Claimant acknowledges that portions of the following claim(s) site(s) may be void or voidable. _____

Signature of claimant

FINAL ADJUDICATION [Signature] DATE 2/1/2010

AMC 396166

LOCATION NOTICE FOR LODE MINING CLAIM

NOTICE IS HEREBY GIVEN that the DESERT
ROSE lode mining claim has been located
by LEMBCKE EXCAVATING INC. whose current mailing
address is P.O. BOX 293
EMIGRANT MT 59027

RECEIVED
BLM AZ STATE OFFICE
2009 FEB 25 A 9:52
PHOENIX, ARIZONA
BLM
Date
Stamp

The general course of this claim is EAST & WEST and it is situated in LA PAZ
County, Arizona. This claim is 1500 feet in length and 600 feet in width. This claim runs
from the location monument on which this location notice is posted approximately 750 feet in a
WEST direction to the WEST end line and 750 feet in a EAST direction to the
EAST end line. This claim is marked by six monuments, one at each corner and one at the center of each
end line of the claim.

The location monument on which this notice is posted is situated within Section 13, Township 7
N, Range 17 W, Gila Salt River Base and Meridian, Arizona and this claim encompasses portions
of the following quarter section (s), section (s), Township (s) and Range (s) SEC 13 TOWNSHIP 7N
RANGE 17 W + SEC 18 TOWNSHIP 7N RANGE 16 W
Gila Salt River Base and Meridian, Arizona.

The locality of this claim with reference to some natural object or permanent monument and additional information
(if any) concerning its locality are as follows: 707 FEET BEARING 313° FROM
MONUMENT
7N
17W
5.13/16W

DATED AND POSTED on the ground this 20TH day of FEB, 2009

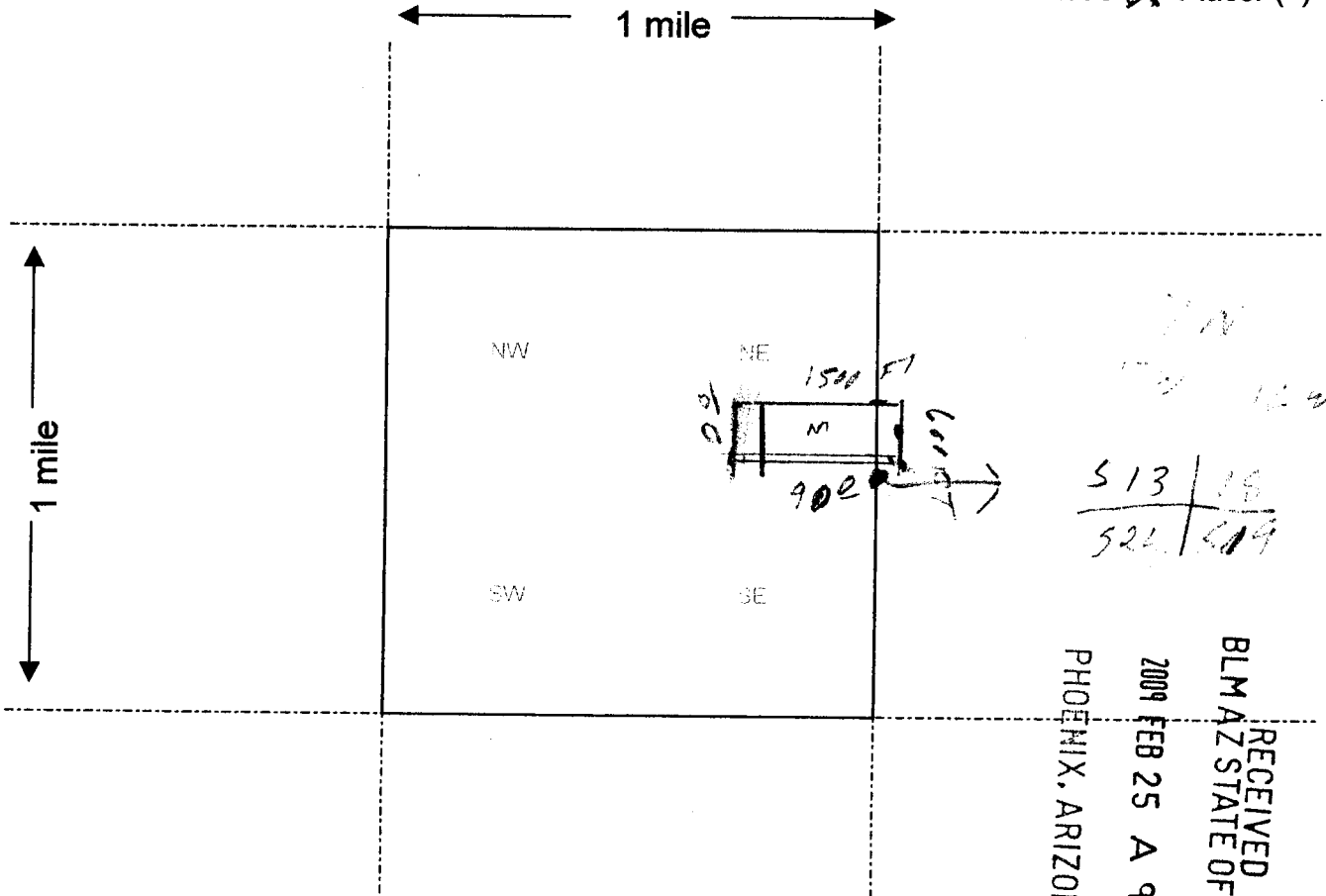
LOCATOR (s) Lembcke Excavating Inc.
John A Lembcke

Form MCF100
Revised July 2005

MC 396166

MINING CLAIM MAP

Lode (X) Placer ()



Scale : 1" = 2000 feet



RECEIVED
BLM AZ STATE OFFICE
PHOENIX, ARIZONA
2009 FEB 25 A 9:52

AMC 396166

1. The above map depicts the DESERT ROSE mining claim, which is located in Section (s) 13 / 18, Township 7 / 18 N, Range 17 / 16 W, Gila and Salt River Base and Meridian, _____ County, Arizona.

2. The type of corner and location monuments used are as follows: LOCATION IS 6x4 WOOD CORNERS 3 1/2 x 3 1/2" WOOD

3. The bearings and distances in degrees and feet between claim corners are as depicted on the map.

Form MCF100a
Revised July 2005

DEPARTMENT OF INTERIOR
BUREAU OF LAND MANAGEMENT

Input Parameters for Geographic Report with Land

System Id = CR

Admin State = AZ

Geo State = AZ

Casetype Begins With

Case Disp Txt = AUTHORIZED, CANCELLED, EXPIRED, PENDING, REJECTED, RELINQUISHED, WITHDRAWN

Mer Twp Rng = 14 0070N 0170W

Section = 013

Mtrs =

Commodity =

Commodity Txt =

Pending Org =

Pend Org Decode =

Total Rows Returned: 0

